

# Cottam Solar Project

## Environmental Statement Appendix 13.2: Archaeological Geophysical Survey Reports (Part 2 of 13)

Prepared by: Archaeological Services WYAS  
January 2023

PINS reference: EN010133  
Document reference: APP/C6.3.13.2  
APFP Regulation 5(2)(a)





**WYAS**  
**Archaeological  
Services**

**Cottam Solar Project**

**Cottam 1**

**Lincolnshire**

**Geophysical Survey**

Report no. 3777  
May 2022

**Client:**



# Cottam Solar Project

## Cottam 1

### Lincolnshire

## Geophysical Survey

### *Summary*

*A geophysical (magnetometer) survey was undertaken on land consisting of approximately 875 hectares of land associated with Cottam 1 located surrounding the settlement of Coates, Lincolnshire. The majority of the anomalies recorded are agricultural including field drains, ridge and furrow cultivation, modern ploughing and former field boundaries. Archaeological and possible archaeological responses have been recorded in at least ten separate clusters which are likely to relate to settlement activity. Based on the geophysical survey, the archaeological potential of this site is deemed to be high in those ten areas and low elsewhere.*

## Report Information

Client: Cottam Solar Project Limited  
Report Type: Geophysical Survey  
Location: Cottam 1  
County: Lincolnshire  
Grid Reference: SK 9161 8453  
Period(s) of activity: ?Romano-British/medieval/post-medieval/modern  
Report Number: 3777  
Project Number: XB85  
Site Code: CWB21  
OASIS ID: archaeo111-506872  
Date of fieldwork: July, August-December 2021  
Date of report: May 2022  
Project Management: Emma Brunning BSc MCIfA  
Fieldwork: Jake Freeman BA  
Amy Chatterton BSc MA  
Jet Jansen BA MA  
Claire Stephens BA MA  
Alastair Trace BSc MSc  
Illustrations: Emma Brunning  
Claire Stephens  
Report: Emma Brunning

Authorisation for  
distribution: \_\_\_\_\_



© Archaeological Services WYAS 2022  
Nepshaw Lane South, Morley, Leeds LS27 7JQ  
Telephone: 0113 535 0163  
Email: [admin@aswyas.com](mailto:admin@aswyas.com)



## Document Issue Record

Ver	Author(s)	Reviewer	Approver	Date
1.0	EB	JR/DW	JR	May 2022

## Contents

Report information .....	ii
Document Issue Record .....	ii
Contents.....	iii
List of Figures .....	iv
<b>1 Introduction .....</b>	<b>1</b>
Site location, topography and land-use .....	1
Soils and geology.....	1
<b>2 Archaeological Background.....</b>	<b>1</b>
Prehistoric and Roman periods (c. 9500 BC – c. AD 410) .....	2
Early medieval and medieval periods (c. AD 410– c. 1540) .....	2
Post-medieval to present (1540-present) .....	2
<b>3 Aims, Methodology and Presentation .....</b>	<b>2</b>
Magnetometer survey .....	3
Reporting .....	3
<b>4 Results and Discussion.....</b>	<b>4</b>
Ferrous anomalies and magnetic disturbance .....	4
Geological anomalies.....	5
Agricultural anomalies.....	5
Uncertain anomalies .....	5
Archaeological and possible archaeological anomalies.....	6
<b>5 Conclusions.....</b>	<b>8</b>

### Figures

#### Appendices

Appendix 1: Magnetic survey - technical information

Appendix 2: Survey location information

Appendix 3: Geophysical archive

Appendix 4: Oasis form

### Bibliography

## List of Figures

- 1 Site location (1:50000)
- 2 Location of study site (1:12500 @ A1)
- 3 Location of survey areas A - C (1:10000 @ A2)
- 4 Areas A - C showing processed magnetometer data (1:10000 @ A2)
- 5 Areas A - C showing interpretation of magnetometer data (1:10000 @ A2)
- 6 Location of survey area D (1:10000 @ A2)
- 7 Area D showing processed magnetometer data (1:10000 @ A2)
- 8 Area D showing interpretation of magnetometer data (1:10000 @ A2)
- 9 Location of survey areas E -G (1:10000 @ A2)
- 10 Areas E - G showing processed magnetometer data (1:10000 @ A2)
- 11 Areas E - G showing interpretation of magnetometer data (1:10000 @ A2)
- 12 Processed greyscale magnetometer data; Sector 1 (1:1500 @ A2)
- 13 XY trace plot of minimally processed magnetometer data; Sector 1 (1:1500 @ A2)
- 14 Interpretation of magnetometer data; Sector 1 (1:1500 @ A2)
- 15 Processed greyscale magnetometer data; Sector 2 (1:1500 @ A2)
- 16 XY trace plot of minimally processed magnetometer data; Sector 2 (1:1500 @ A2)
- 17 Interpretation of magnetometer data; Sector 2 (1:1500 @ A2)
- 18 Processed greyscale magnetometer data; Sector 3 (1:1500 @ A2)
- 19 XY trace plot of minimally processed magnetometer data; Sector 3 (1:1500 @ A2)
- 20 Interpretation of magnetometer data; Sector 3 (1:1500 @ A2)
- 21 Processed greyscale magnetometer data; Sector 4 (1:1500 @ A2)
- 22 XY trace plot of minimally processed magnetometer data; Sector 4 (1:1500 @ A2)
- 23 Interpretation of magnetometer data; Sector 4 (1:1500 @ A2)
- 24 Processed greyscale magnetometer data; Sector 5 (1:1500 @ A2)
- 25 XY trace plot of minimally processed magnetometer data; Sector 5 (1:1500 @ A2)
- 26 Interpretation of magnetometer data; Sector 5 (1:1500 @ A2)
- 27 Processed greyscale magnetometer data; Sector 6 (1:1500 @ A2)
- 28 XY trace plot of minimally processed magnetometer data; Sector 6 (1:1500 @ A2)
- 29 Interpretation of magnetometer data; Sector 6 (1:1500 @ A2)
- 30 Processed greyscale magnetometer data; Sector 7 (1:1500 @ A2)
- 31 XY trace plot of minimally processed magnetometer data; Sector 7 (1:1500 @ A2)
- 32 Interpretation of magnetometer data; Sector 7 (1:1500 @ A2)
- 33 Processed greyscale magnetometer data; Sector 8 (1:1500 @ A2)
- 34 XY trace plot of minimally processed magnetometer data; Sector 8 (1:1500 @ A2)
- 35 Interpretation of magnetometer data; Sector 8 (1:1500 @ A2)
- 36 Processed greyscale magnetometer data; Sector 9 (1:1500 @ A2)
- 37 XY trace plot of minimally processed magnetometer data; Sector 9 (1:1500 @ A2)
- 38 Interpretation of magnetometer data; Sector 9 (1:1500 @ A2)
- 39 Processed greyscale magnetometer data; Sector 10 (1:1500 @ A2)

- 40 XY trace plot of minimally processed magnetometer data; Sector 10 (1:1500 @ A2)
- 41 Interpretation of magnetometer data; Sector 10 (1:1500 @ A2)
- 42 Processed greyscale magnetometer data; Sector 11 (1:1500 @ A2)
- 43 XY trace plot of minimally processed magnetometer data; Sector 11 (1:1500 @ A2)
- 44 Interpretation of magnetometer data; Sector 11 (1:1500 @ A2)
- 45 Processed greyscale magnetometer data; Sector 12 (1:1500 @ A2)
- 46 XY trace plot of minimally processed magnetometer data; Sector 12 (1:1500 @ A2)
- 47 Interpretation of magnetometer data; Sector 12 (1:1500 @ A2)
- 48 Processed greyscale magnetometer data; Sector 13 (1:1500 @ A2)
- 49 XY trace plot of minimally processed magnetometer data; Sector 13 (1:1500 @ A2)
- 50 Interpretation of magnetometer data; Sector 13 (1:1500 @ A2)
- 51 Processed greyscale magnetometer data; Sector 14 (1:1500 @ A2)
- 52 XY trace plot of minimally processed magnetometer data; Sector 14 (1:1500 @ A2)
- 53 Interpretation of magnetometer data; Sector 14 (1:1500 @ A2)
- 54 Processed greyscale magnetometer data; Sector 15 (1:1500 @ A2)
- 55 XY trace plot of minimally processed magnetometer data; Sector 15 (1:1500 @ A2)
- 56 Interpretation of magnetometer data; Sector 15 (1:1500 @ A2)
- 57 Processed greyscale magnetometer data; Sector 16 (1:1500 @ A2)
- 58 XY trace plot of minimally processed magnetometer data; Sector 16 (1:1500 @ A2)
- 59 Interpretation of magnetometer data; Sector 16 (1:1500 @ A2)
- 60 Processed greyscale magnetometer data; Sector 17 (1:1500 @ A2)
- 61 XY trace plot of minimally processed magnetometer data; Sector 17 (1:1500 @ A2)
- 62 Interpretation of magnetometer data; Sector 17 (1:1500 @ A2)
- 63 Processed greyscale magnetometer data; Sector 18 (1:1500 @ A2)
- 64 XY trace plot of minimally processed magnetometer data; Sector 8 (1:1500 @ A2)
- 65 Interpretation of magnetometer data; Sector 18 (1:1500 @ A2)
- 66 Processed greyscale magnetometer data; Sector 19 (1:1500 @ A2)
- 67 XY trace plot of minimally processed magnetometer data; Sector 19 (1:1500 @ A2)
- 68 Interpretation of magnetometer data; Sector 19 (1:1500 @ A2)
- 69 Processed greyscale magnetometer data; Sector 20 (1:1500 @ A2)
- 70 XY trace plot of minimally processed magnetometer data; Sector 20 (1:1500 @ A2)
- 71 Interpretation of magnetometer data; Sector 20 (1:1500 @ A2)
- 72 Processed greyscale magnetometer data; Sector 21 (1:1500 @ A2)
- 73 XY trace plot of minimally processed magnetometer data; Sector 21 (1:1500 @ A2)
- 74 Interpretation of magnetometer data; Sector 21 (1:1500 @ A2)
- 75 Processed greyscale magnetometer data; Sector 22 (1:1500 @ A2)
- 76 XY trace plot of minimally processed magnetometer data; Sector 22 (1:1500 @ A2)
- 77 Interpretation of magnetometer data; Sector 22 (1:1500 @ A2)
- 78 Processed greyscale magnetometer data; Sector 23 (1:1500 @ A2)
- 79 XY trace plot of minimally processed magnetometer data; Sector 23 (1:1500 @ A2)
- 80 Interpretation of magnetometer data; Sector 23 (1:1500 @ A2)

- 81 Processed greyscale magnetometer data; Sector 24 (1:1500 @ A2)
- 82 XY trace plot of minimally processed magnetometer data; Sector 24 (1:1500 @ A2)
- 83 Interpretation of magnetometer data; Sector 24 (1:1500 @ A2)
- 84 Processed greyscale magnetometer data; Sector 25 (1:1500 @ A2)
- 85 XY trace plot of minimally processed magnetometer data; Sector 25 (1:1500 @ A2)
- 86 Interpretation of magnetometer data; Sector 25 (1:1500 @ A2)
- 87 Processed greyscale magnetometer data; Sector 26 (1:1500 @ A2)
- 88 XY trace plot of minimally processed magnetometer data; Sector 26 (1:1500 @ A2)
- 89 Interpretation of magnetometer data; Sector 26 (1:1500 @ A2)
- 90 Processed greyscale magnetometer data; Sector 27 (1:1500 @ A2)
- 91 XY trace plot of minimally processed magnetometer data; Sector 27 (1:1500 @ A2)
- 92 Interpretation of magnetometer data; Sector 27 (1:1500 @ A2)
- 93 Processed greyscale magnetometer data; Sector 28 (1:1500 @ A2)
- 94 XY trace plot of minimally processed magnetometer data; Sector 28 (1:1500 @ A2)
- 95 Interpretation of magnetometer data; Sector 28 (1:1500 @ A2)
- 96 Processed greyscale magnetometer data; Sector 29 (1:1500 @ A2)
- 97 XY trace plot of minimally processed magnetometer data; Sector 29 (1:1500 @ A2)
- 98 Interpretation of magnetometer data; Sector 29 (1:1500 @ A2)
- 99 Processed greyscale magnetometer data; Sector 30 (1:1500 @ A2)
- 100 XY trace plot of minimally processed magnetometer data; Sector 30 (1:1500 @ A2)
- 101 Interpretation of magnetometer data; Sector 30 (1:1500 @ A2)
- 102 Processed greyscale magnetometer data; Sector 31 (1:1500 @ A2)
- 103 XY trace plot of minimally processed magnetometer data; Sector 31 (1:1500 @ A2)
- 104 Interpretation of magnetometer data; Sector 31 (1:1500 @ A2)
- 105 Processed greyscale magnetometer data; Sector 32 (1:1500 @ A2)
- 106 XY trace plot of minimally processed magnetometer data; Sector 32 (1:1500 @ A2)
- 107 Interpretation of magnetometer data; Sector 32 (1:1500 @ A2)
- 108 Processed greyscale magnetometer data; Sector 33 (1:1500 @ A2)
- 109 XY trace plot of minimally processed magnetometer data; Sector 33 (1:1500 @ A2)
- 110 Interpretation of magnetometer data; Sector 33 (1:1500 @ A2)
- 111 Processed greyscale magnetometer data; Sector 34 (1:1500 @ A2)
- 112 XY trace plot of minimally processed magnetometer data; Sector 34 (1:1500 @ A2)
- 113 Interpretation of magnetometer data; Sector 34 (1:1500 @ A2)
- 114 Processed greyscale magnetometer data; Sector 35 (1:1500 @ A2)
- 115 XY trace plot of minimally processed magnetometer data; Sector 35 (1:1500 @ A2)
- 116 Interpretation of magnetometer data; Sector 35 (1:1500 @ A2)
- 117 Processed greyscale magnetometer data; Sector 36 (1:1500 @ A2)
- 118 XY trace plot of minimally processed magnetometer data; Sector 36 (1:1500 @ A2)
- 119 Interpretation of magnetometer data; Sector 36 (1:1500 @ A2)
- 120 Processed greyscale magnetometer data; Sector 37 (1:1500 @ A2)
- 121 XY trace plot of minimally processed magnetometer data; Sector 37 (1:1500 @ A2)



- 122 Interpretation of magnetometer data; Sector 37 (1:1500 @ A2)
- 123 Processed greyscale magnetometer data; Sector 38 (1:1500 @ A2)
- 124 XY trace plot of minimally processed magnetometer data; Sector 38 (1:1500 @ A2)
- 125 Interpretation of magnetometer data; Sector 38 (1:1500 @ A2)
- 126 Processed greyscale magnetometer data; Sector 39 (1:1500 @ A2)
- 127 XY trace plot of minimally processed magnetometer data; Sector 39 (1:1500 @ A2)
- 128 Interpretation of magnetometer data; Sector 39 (1:1500 @ A2)
- 129 Processed greyscale magnetometer data; Sector 40 (1:1500 @ A2)
- 130 XY trace plot of minimally processed magnetometer data; Sector 40 (1:1500 @ A2)
- 131 Interpretation of magnetometer data; Sector 40 (1:1500 @ A2)

## 1 Introduction

Archaeological Services ASWYAS has been commissioned by Lanpro Services on behalf of their client, Cottam Solar Project Limited to undertake a geophysical survey in advance of the Cottam and West Burton Solar Scheme, North Lincolnshire. This survey relates to the Cottam 1 parcel of land, hereafter referred to as the 'study site'. This was undertaken in line with current best practice (CIFA 2020; Schmidt *et al.* 2015). The survey was carried out in June and between August and December 2021 to provide additional information on the archaeological resource of the study site.

### Site location, topography and land-use

Cottam 1 covers an area of approximately 875ha centered at approximately SK 9161 8453 (Fig. 1).

The study site consists of arable land, and at the time of survey was under stubble, harrowed or a young crop. The study site covers many fields with the small settlement of Coates lying in the centre. The villages of Glentworth, Fillingham, Ingham, Cammeringham, Brattleby, Aisthorpe and Scampton lie to the east. The settlement of Thorpe in the Fallows lies to the south and Willingham by Stow, Normanby by Stow and Sturton by Stow to the west. The river Till meanders in a predominantly north/south direction across the western portion of the study site. The fields are generally large and typically have dividing hedgerows. The study site is generally level lying between 17m and 19m aOD (above Ordnance Datum).

### Soils and geology

The recorded bedrock geology comprises mudstone, siltstone, limestone and sandstone of the Lias Group Formation, a sedimentary bedrock that formed approximately 172 to 204 million years ago in the Jurassic and Triassic Periods. Superficial deposits have been recorded as Till, comprising mid-Pleistocene Diamicton deposits formed up to 3 million years ago in the Quaternary Period (BGS 2022). Soils are described as slowly permeable seasonally wet slightly acid but base-rich loamy and clayey soils (Soilscape 18). Soils immediately adjacent to the River Till are described as loamy and clayey floodplain soils with naturally high groundwater (Soilscape 20) (CSAI 2022).

## 2 Archaeological Background

The archaeological background below is taken from an environmental impact assessment scoping report prepared by Lanpro Services (Crichton 2022) for Cottam sites 1-3. This included a review of monuments and events within the site boundary and also a 1km search area around the Cottam 1 study site.

The Cottam 1 study site in its entirety does not contain any designated heritage assets.

There are three Scheduled Monuments within the 1km search area from the boundaries of the study site; ‘Thorpe medieval settlement’ (NHLE 1016978) situated immediately adjacent to the southern edge of Area D, ‘Coates medieval settlement and moated site’ (NHLE 1016979) situated approximately 625m from the Cottam 1 study site at its nearest point, and the ‘Site of a college and Benedictine Abbey, St Mary’s Church’ (NHLE 1012976), situated within the historic core of the village of Stow, around 740m to the west of the Cottam 1 study site at its nearest point.

### **Prehistoric and Roman periods (c. 9500 BC – c. AD 410)**

Despite the lack or limited nature of previously recorded evidence for prehistoric and Roman period activity within the study site, the results of the geophysical survey from other areas of the Cottam Solar Project have identified previously unrecorded remains dating to these periods, and the presence of such remains within the study area cannot be discounted. If archaeological remains dating to the prehistoric or Roman periods are present in the study area, the significance of these would be vested in their evidential value and the potential contribution these could make to national and regional research agendas.

### **Early medieval and medieval periods (c. AD 410– c. 1540)**

It is considered that there may be some limited potential for the survival of previously unrecorded remains relating to Early Anglo-Saxon period activity away from the pattern of settlements that may have emerged in the Middle to Late Anglo-Saxon periods. There is potential for the survival of evidence of Anglo-Saxon and medieval settlement within those parts of the study site that directly abut the shrunken settlements at Normanby by Stow to the west of Area F and to the north of Thorpe Le Fallows in Area D.

It is, however, likely that the study area remained in primarily agricultural use throughout the early medieval and medieval periods. Therefore, the majority of any potential buried archaeological features dating to the early or later medieval period within the study area are likely to relate to agricultural activity, such as ploughing, field boundaries and drainage, and would be considered to be of negligible significance.

### **Post-medieval to present (c. 1540-present)**

The study site has remained in agricultural use throughout the post-medieval period based on historic mapping. Any potential buried archaeological features dating to the post-medieval period would likely relate to agricultural activity, such as ploughing, field boundaries and drainage, and would be considered to be of negligible significance.

Two possible farmsteads are recorded on the western side of Area D on the HER (MLI118759; MLI116510), as well as on the First Edition Ordnance Survey map of 1885, together with another building to their north. These continued to exist until at least the 1950s, and it is possible that related sub-surface remains could survive, although it is considered that

if these were present, it would be unlikely that any such remains would be of greater than local significance.

### **3 Aims, Methodology and Presentation**

The aims and objectives of the programme of geophysical survey were to gather sufficient information to establish the presence/absence, character and extent, of any archaeological remains within the study site and to inform an assessment of the archaeological potential of the site. To achieve this aim, a magnetometer survey covering all amenable parts of the study site was undertaken (see Fig. 2).

The general objectives of the geophysical survey were:

- to provide information about the nature and possible interpretation of any magnetic anomalies identified;
- to therefore determine the presence/absence and extent of any buried archaeological features; and
- to prepare a report summarising the results of the survey.

#### **Magnetometer survey**

The study site was surveyed using a cart-based survey, undertaken using an eight channel SenSYS MX V3 system containing eight FGM650 sensors. Readings are taken every 20MHz (between 0.05 and 0.1m). Data were recorded onto a device, using a Carlson GNSS Smart antenna, for centimetre accuracy. These readings were stored in the memory of the instrument and downloaded for processing and interpretation. DLMGPS and MAGNETO software, alongside bespoke in-house software was used to process and present the data. Further details are given in Appendix 1.

#### **Reporting**

A general site location plan, incorporating the 1:50000 Ordnance Survey (OS) mapping, is shown in Figure 1. Figure 2 displays the location of the study site at a scale of 1:12500. Figure 3 shows the location of survey areas A-C at a scale of 1:10000. Figure 4 shows the processed magnetometer data at a scale of 1:10000, whilst Figure 5 shows an overview of the interpretation at the same scale. Figure 6 shows the location of survey area D at a scale of 1:10000. Figure 7 shows the processed magnetometer data at a scale of 1:10000, whilst Figure 8 shows an overview of the interpretation at the same scale. Figure 9 shows the location of survey areas F-G at a scale of 1:10000. Figure 10 shows the processed magnetometer data at a scale of 1:10000, whilst Figure 11 shows an overview of the interpretation at the same scale. Processed and minimally processed data, together with interpretation of the survey results are presented in Figures 12 to 131 inclusive at a scale of 1:1500.

Technical information on the equipment used, data processing and survey methodologies are given in Appendix 1. Technical information on locating the survey area is provided in Appendix 2. Appendix 3 describes the composition and location of the archive. A copy of the completed OASIS form is included in Appendix 4.

The survey methodology, report and any recommendations comply with guidelines outlined by the European Archaeological Council (Schmidt *et al.* 2015) and by the Chartered Institute for Archaeologists (CIfA 2020). All figures reproduced from Ordnance Survey mapping are with the permission of the controller of Her Majesty's Stationery Office (© Crown copyright).

*The figures in this report have been produced following analysis of the data in processed formats and over a range of different display levels. All figures are presented to most suitably display and interpret the data from this site based on the experience and knowledge of Archaeological Services staff.*

## **4 Results and Discussion (see Figures 12 to 131)**

### **Ferrous anomalies and magnetic disturbance**

Ferrous anomalies, as individual 'spikes', or as large discrete areas are typically caused by ferrous (magnetic) material, either on the ground surface or in the plough-soil. Little importance is normally given to such anomalies, unless there is any supporting evidence for an archaeological interpretation, as modern ferrous debris or material is common on rural sites, often being present as a consequence of manuring or tipping/infilling. There is no obvious pattern or clustering to their distribution in this survey to suggest anything other than a random background scatter of ferrous debris in the plough-soil.

Linear dipolar trends have been recorded in Areas C11, C15, C18, D16, D17, D30, D31 and G1 which relate to service pipes.

Magnetic disturbance and short lengths of dipolar trends (F1) along the western boundary of Area C11 (Sector 8) may be associated with demolition rubble, although there is no evidence for a building on historic mapping. Instead, they may be associated with dumped ferrous materials.

Large areas of magnetic disturbance have been recorded in Areas C11, C21 C22 and C27 which is likely to be a result of 'green manuring'. The green waste is produced from organic and biodegradable household waste as a fertiliser and soil conditioner. Up to 0.25% of this material, however, can be from non-organic waste including metal fragments and batteries (Gerrard *et al.* 2015).

Magnetic disturbance along the limits of the survey areas is due to metal fencing within the field boundaries and adjacent farm buildings.

### **Geological anomalies**

The survey has detected anomalies that have been interpreted as geological in origin. It is thought that the responses have been detected because of the variation in the composition and depth of the deposits of superficial material in which they derive.

Sinuuous responses (**G1** and **G2**) in Areas F1 and F2 (Sector 35) may be associated with a former water course or palaeochannel as they are located close to the river Till.

### **Agricultural anomalies**

At least 64 former field boundaries (**FB1 – FB64**) have been recorded throughout the study site. All of these boundaries correspond to historic mapping dating from 1905 and are still visible on the historic map published in 1956 (NLS 2022).

Field drains can be seen within most of the fields. They are of differing magnetic strength which is likely to be associated with the construction material of the drains. Those that are particularly strong such as in Area C2 (Sector 7) and Areas D10 – D12 (Sector 22) are likely to be of a fired clay construction.

Medieval or post-medieval ridge and furrow cultivation has been recorded within a number of the areas.

Other parallel linear trends can be seen within all areas and are associated with modern ploughing. Only a selection of these have been highlighted on the interpretation diagrams to show the direction of the plough lines.

### **Uncertain anomalies**

A handful of anomalies within the dataset have been interpreted as having an uncertain origin. Linear responses **U1** and **U2** in Area C4 (Sector 6) are likely to represent former field boundaries pre-dating available historic mapping.

A number of responses (**U3**) in Area C5 (Sector 8) have been difficult to interpret. They are on a different alignment to the ploughing trends and therefore may be of an archaeological origin. It is also possible that they represent desiccation cracks within the topsoil.

A curving weak dipolar trend (**U4**) in Area C11 (Sector 10) has the magnetic signature similar to a field drain but due to its form it is likely to be a former boundary pre-dating historic mapping. It also stops at FFB19 which adds weight to the former boundary interpretation.

A number of linear trends (**U5**) have been recorded in the west of Area C21 (Sectors 11 and 13) and are generally magnetically strong. Some of these trends are parallel to former

boundaries and therefore may also be attributed to further boundaries, indicating smaller field divisions. Another interpretation is that they are field drains.

Linear parallel trends (**U6**) in Area C26 (Sector 17) are likely to be field drains but as only three have been recorded, an uncertain interpretation has been given. They may also represent service trenches for non-magnetic pipes.

Pit-like anomalies and trend (**U7**) have been recorded in Area D4 (Sector 19). The pit-like responses have a strong magnetic signature and may be of some archaeological interest although an interpretation is unknown as no other archaeological responses have been recorded in the vicinity. The trend may represent a former field boundary as the ridge and furrow in this area is confined to the south of the trend.

A rectilinear area of increased response (**U8**) in Area E4 (Sector 33) lies on a former boundary (not recorded within the dataset) and may represent an in-filled pond or even structural remains.

A broad weak sinuous response (**U9**) in Area F2 (Sector 37) is suggestive of a former water course but due to the proximity of the archaeological features to the immediate east an archaeological origin cannot be dismissed.

### **Archaeological and possible archaeological anomalies**

A complex system of enclosures, ditches and pits (**A1**) have been recorded in Area C28 (Sector 15) and almost certainly represents settlement activity of multiple phases due to the overlapping features. The complex measures at least 300m by 140m and is likely to extend into the field in the south.

Linear trend **P1** in Area C6 (Sector 8) extends southwards from a former boundary (**FFB17**). This is likely to be another boundary but as it not shown on historic mapping, it may have some archaeological interest.

Linear trend **P2** in Area C7 (Sector 8) also may indicate a former boundary as **P1** above. It runs through a pond marked on the digital mapping but nothing was noted in the field.

Another area of likely settlement activity (**A2**) has been recorded in Area D1 (Sector 18) and shows a series of enclosures with internal features including a ring ditch. It is likely that the settlement encroaches into Area D2 to the east as ditch-like features **P3** can be seen (these have been downgraded due to magnetic disturbance in that area). The settlement measures at least 100m by 120m with a possible trackway along the western edge. The ring ditch measures approximately 8m in diameter.

A magnetically weak circular response (**P4**) has been recorded along the northern limits of Area D6 (Sector 20) and may represent a ring ditch. It measures approximately 15m in diameter.

Linear trends and ditches (**A3**) in Area D14 (Sector 23) appear to form a series of enclosures. They are not as well defined as some of the other archaeological responses that have been recorded due to the increased ferrous spikes within this area and modern ploughing trends.

Broken ditch-like response **P5** in the southeast of Area D33 (Sector 29) may have an archaeological response. It is likely that the ridge and furrow in the area has cut through the response.

Archaeological and possible archaeological responses (**A4** and **A5**) in Areas F1 and F2 (Sector 35) lie within and to the east of Normanby by Stow shrunken medieval village (HER number MLI52445). It is highly likely that these responses are of a medieval date and associated with the village. Parallel linear trends (**P6**) to the east of **A4** suggest further responses associated with the medieval village, however they are magnetically weak and therefore have been given a possible archaeological origin. Further parallel linear trends (**P7**) to the east of **A5** can also be given the same interpretation as **P6**. These lie on the same alignment as the ridge and furrow but may be associated with a trackway.

Archaeological and possible archaeological responses (**A6**) in Area F2 (Sector 37) are associated with an incomplete pattern of anomalies likely to be associated with settlement. It is almost certain that the anomalies continue into the field to the south.

Two sides of a possible enclosure (**A7**) have been recorded in Area F4 (Sector 36) extending to the northern boundary of the area. Anomalies that have been interpreted as possible archaeology adjacent to the enclosure are likely to be associated but have been downgraded due to the difference in magnetic strength.

A magnetically weak circular response (**P8**) has been recorded in the south of Area F3 (Sector 35) and may represent a ring ditch. It measures approximately 18m in diameter.

A group of linear responses and enclosures (**A8**) can be seen in the northwest of Area G1 (Sector 38) and cover an area of approximately 210m by 80m. The responses vary in magnetic strength and definition but can be seen above the ploughing trends.

Linear trend **P9** in Area G1 (Sector 38) possibly relates to a former boundary, predating the available historic mapping. It may be contemporary with the ridge and furrow to the immediate east.

Within Area G4 (Sector 40) two groups of rectilinear enclosures (**A9** and **A10**) have been recorded. The responses at **A9** comprise a series of overlapping enclosures, ditches, pits and



circular features which as a complex measures approximately 130m by 320m. Responses **A10** are not as extensive as **A9** and cover an area of approximately 160m by 110m.

## **5 Conclusions**

The geophysical survey has detected a number of magnetic anomalies associated mainly with an agricultural landscape including former field boundaries, medieval/post-medieval ridge and furrow cultivation, modern ploughing and land drains. Archaeological and possible archaeological responses have been recorded within the study over ten different defined areas. These comprise linear ditches and trends, rectilinear enclosures and circular trends, indicative of settlement activity over a probable Romano-British to medieval time period.

Magnetic disturbance within the dataset can be attributed to adjacent tracks and metal fencing within field boundaries and also 'green manuring' in some of the fields. Service pipes have also been recorded.

Based on the geophysical survey, the archaeological potential of the study site is deemed to be high where there are the ten areas of activity and low elsewhere.

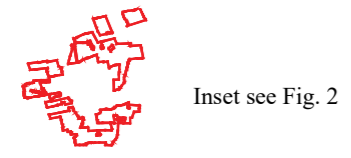
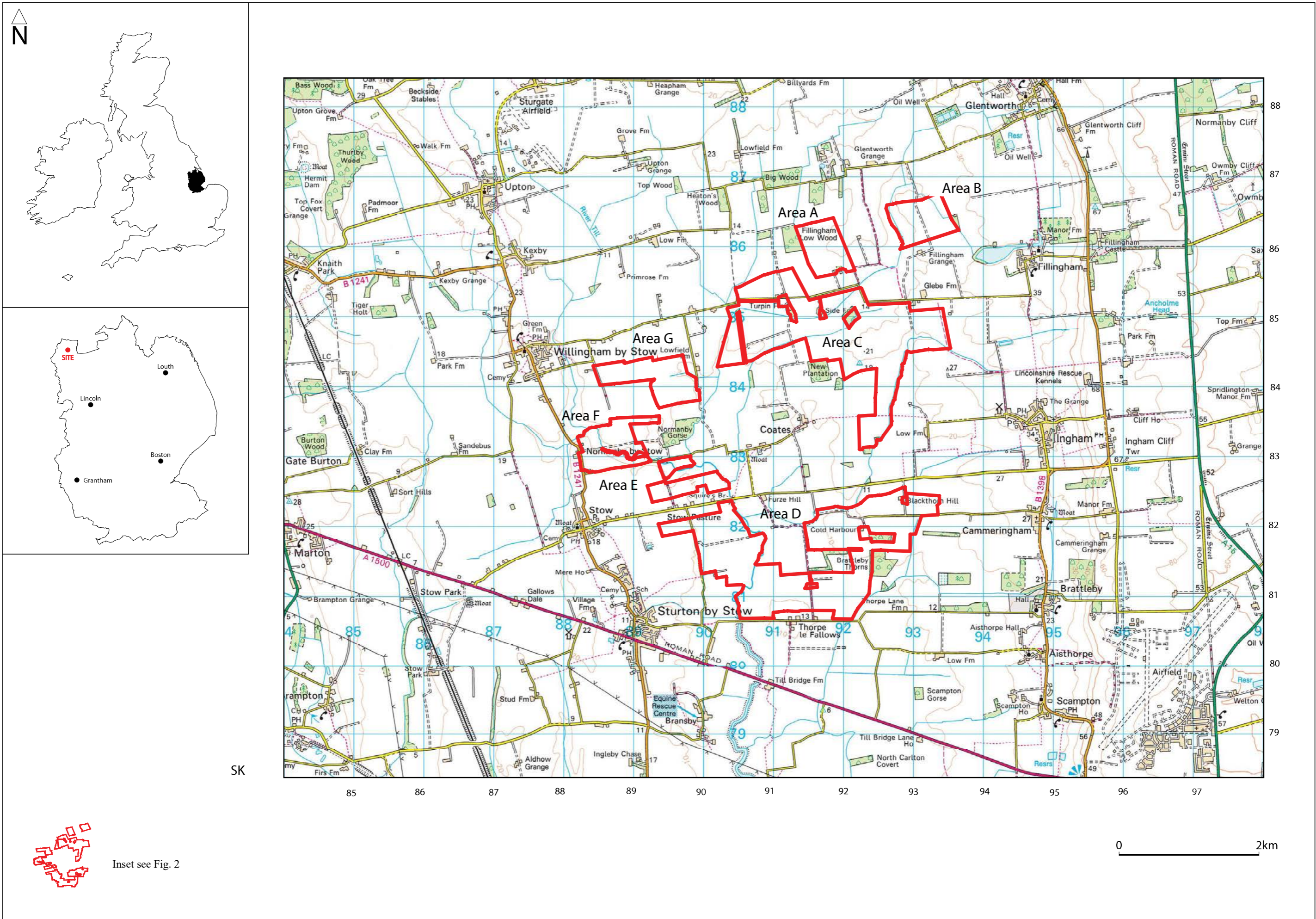



Fig. 1. Site location

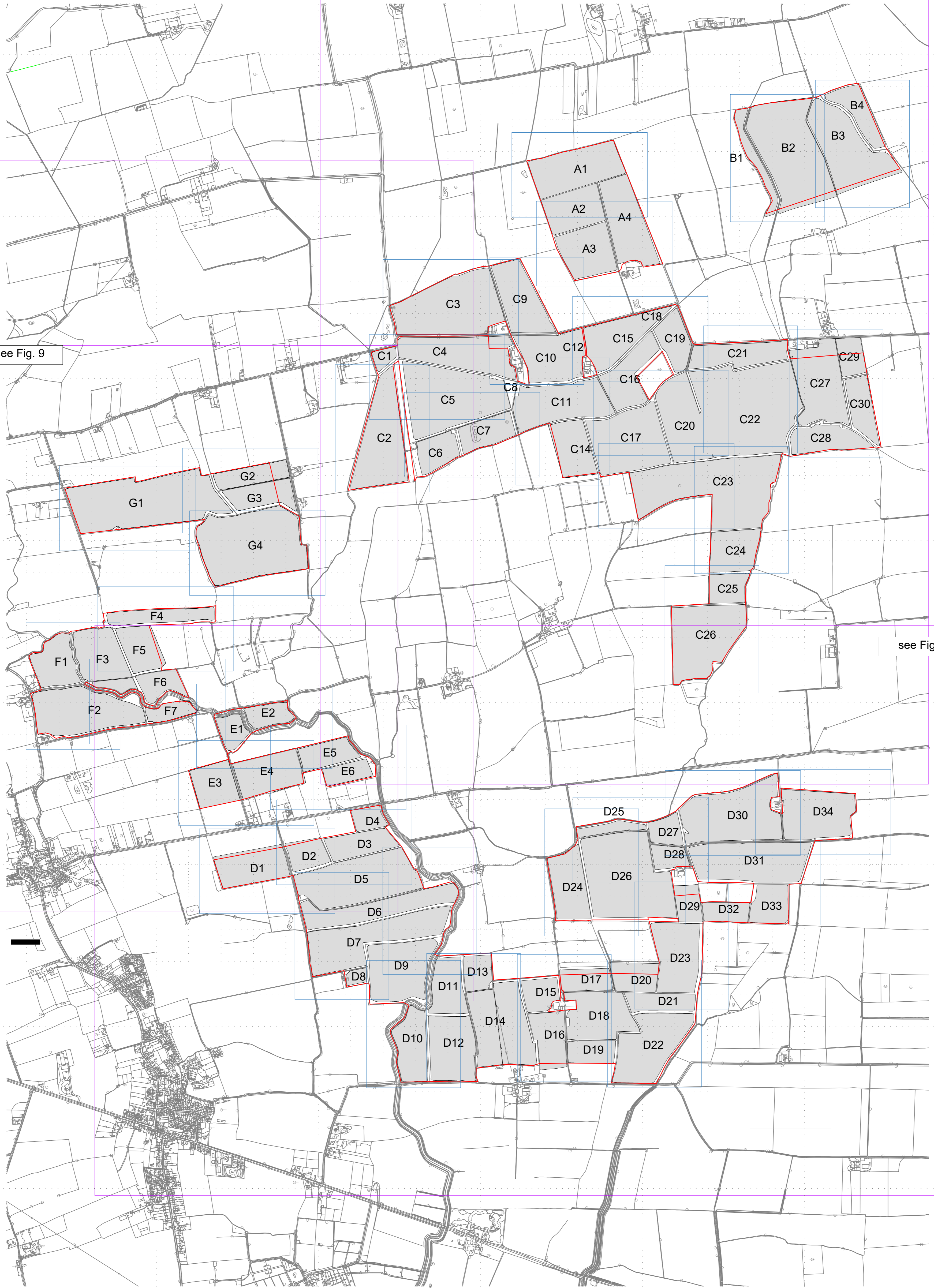


388000  
387000  
386000  
385000  
384000  
383000  
382000  
381000  
380000  
379000

see Fig. 3

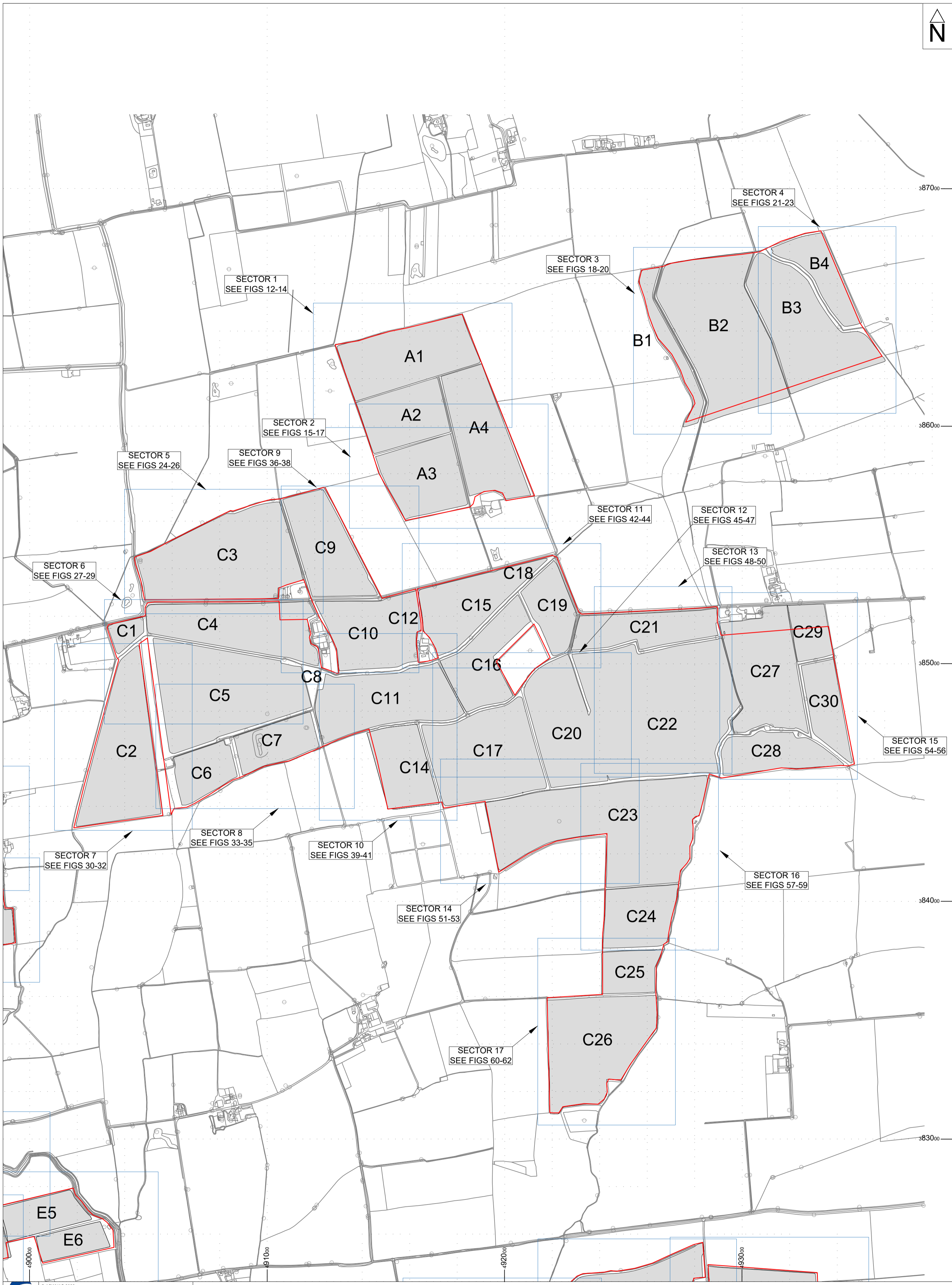
see Fig. 9


see Fig. 6






Title	
	SURVEY AREA
	FIELD NUMBERS
	PARCEL AREA
	SECTOR BOUNDARY

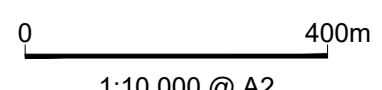
Fig. 2




 © ASWYAS 2022.  
 Archaeological Services W Y A S.  
 Nephshaw Lane South, Morley, LS27 7JQ  
 Tel: 0113 535 0163 Email: archaeology@wyas.org.uk

Project ID: XB85\_CWB21 Cottam 1  
 Location of survey areas A - C

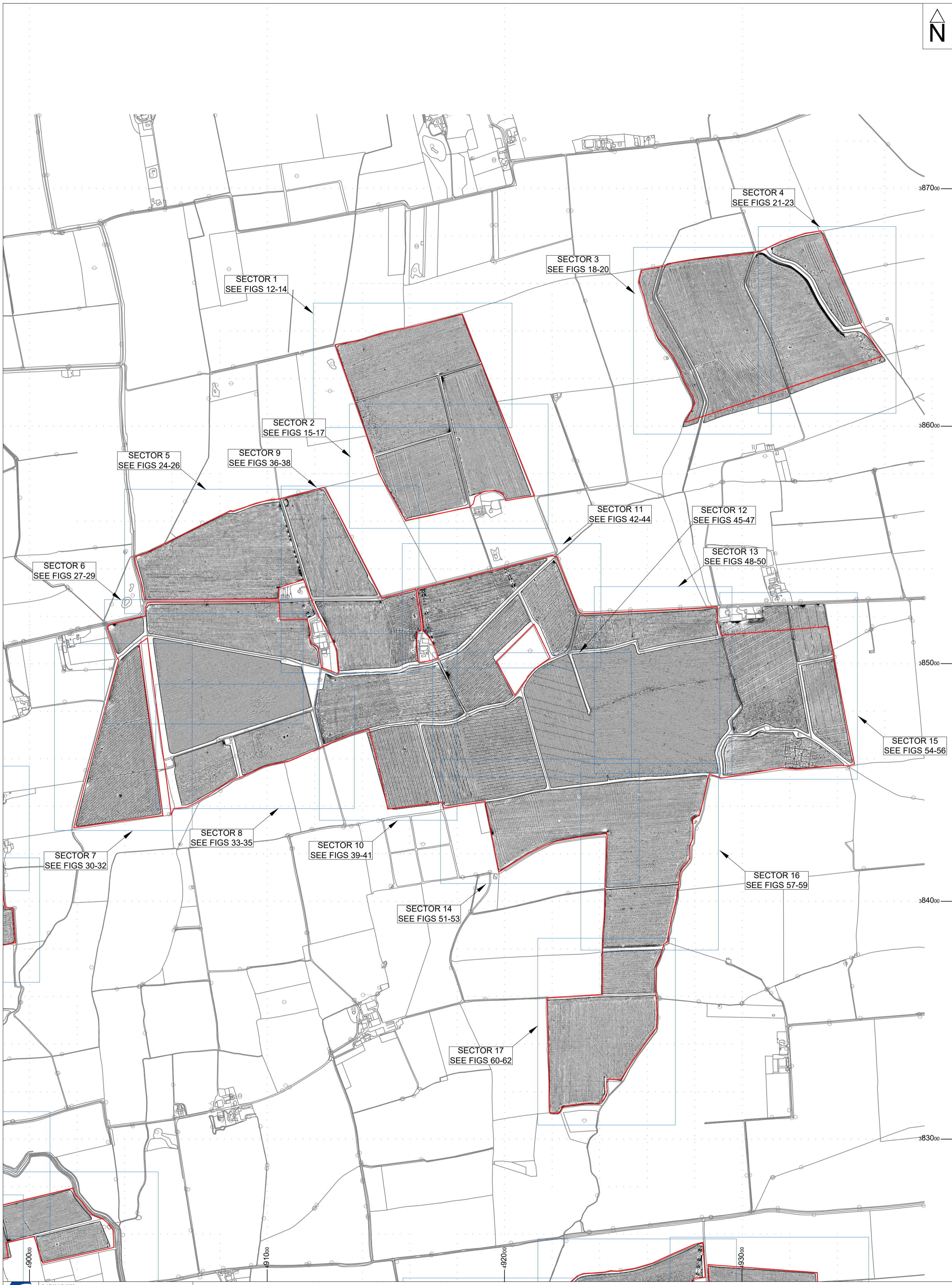
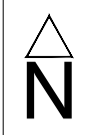
Title	
	SURVEY AREA
	FIELD NUMBERS
	SECTOR BOUNDARY




1:10,000 @ A2

Fig. 3

Reproduced from the Ordnance Survey mapping with the permission of the Controller of Her Majesty's Stationery Office.  
 © Crown Copyright. Unauthorised reproduction infringes Crown copyright and may lead to prosecution or civil proceedings.  
 Digital data supplied by the client, Langan Services, 2022






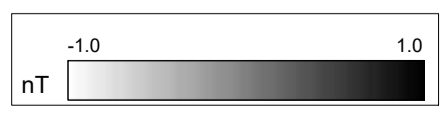

 © ASWYAS 2022.  
 Archaeological Services W Y A S.  
 Nephaw Lane South, Morley, LS27 7JQ  
 Tel: 0113 535 0163 Email: archaeology@wys.org.uk

Project ID: XB85\_CWB21 Cottam 1

Areas A - C showing processed magnetometer data

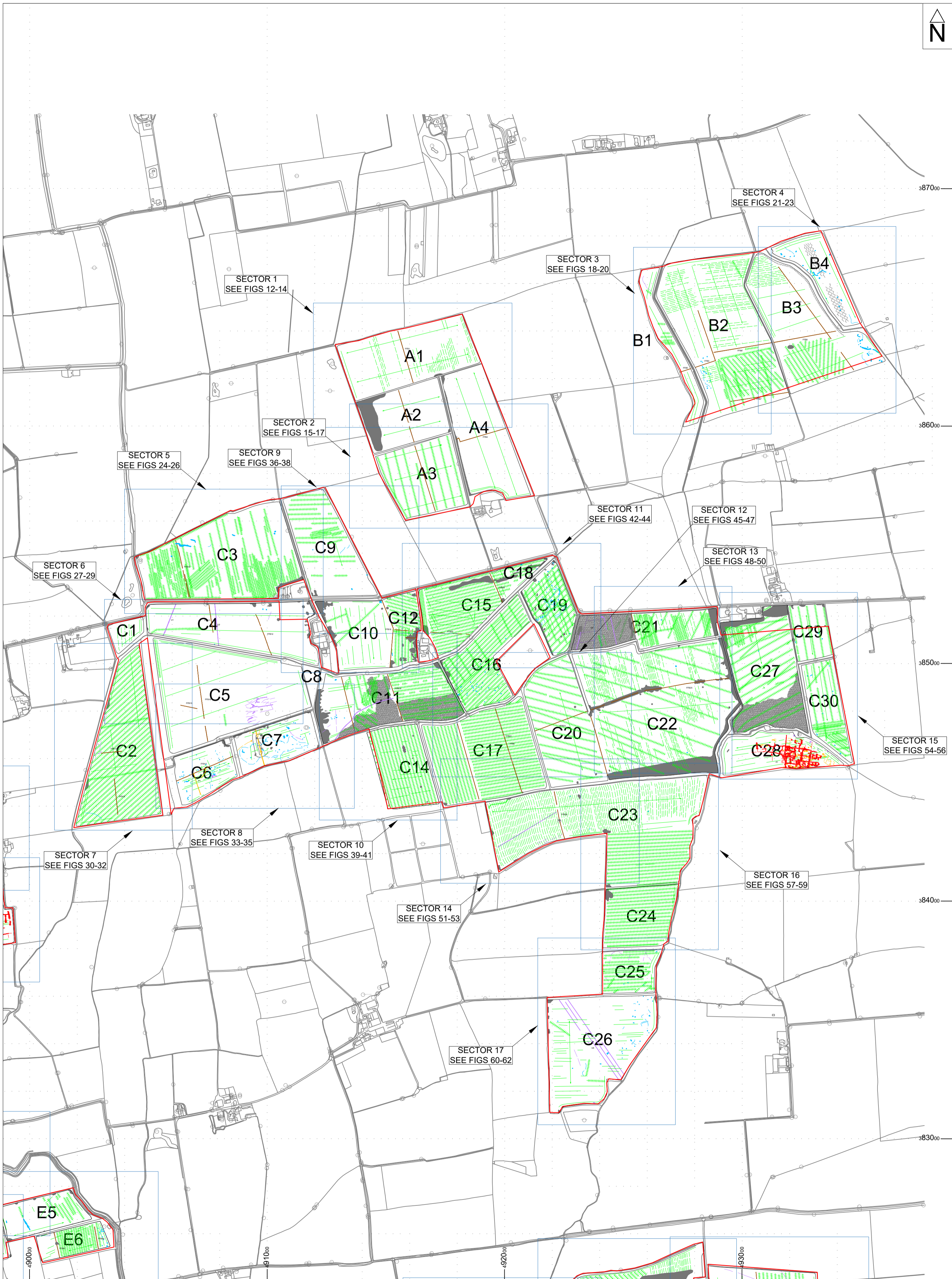
Reproduced from the Ordnance Survey mapping with the permission of the Controller of Her Majesty's Stationery Office. © Crown Copyright. Unauthorised reproduction infringes Crown copyright and may lead to prosecution or civil proceedings. Digital data supplied by the client, Langan Services, 2022.


Title	
	SURVEY AREA
	SECTOR BOUNDARY



1:10,000 @ A2

Fig. 4





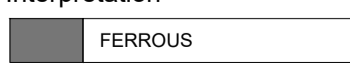

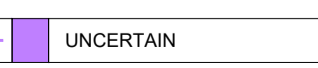



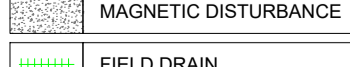
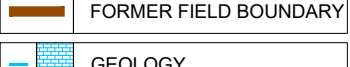
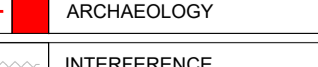




 © ASWYAS 2022.  
 Archaeological Services W Y A S.  
 Nephshaw Lane South, Morley, LS27 7JQ  
 Tel: 0113 535 0163 Email: archaeology@wys.org.uk

Project ID: XB85\_CWB21 Cottam 1

Areas A - C showing interpretation of magnetometer data

Reproduced from the Ordnance Survey mapping with the permission of the Controller of Her Majesty's Stationery Office. © Crown Copyright. Unauthorised reproduction infringes Crown copyright and may lead to prosecution or civil proceedings. Digital data supplied by the client, Lancers Services, 2022.

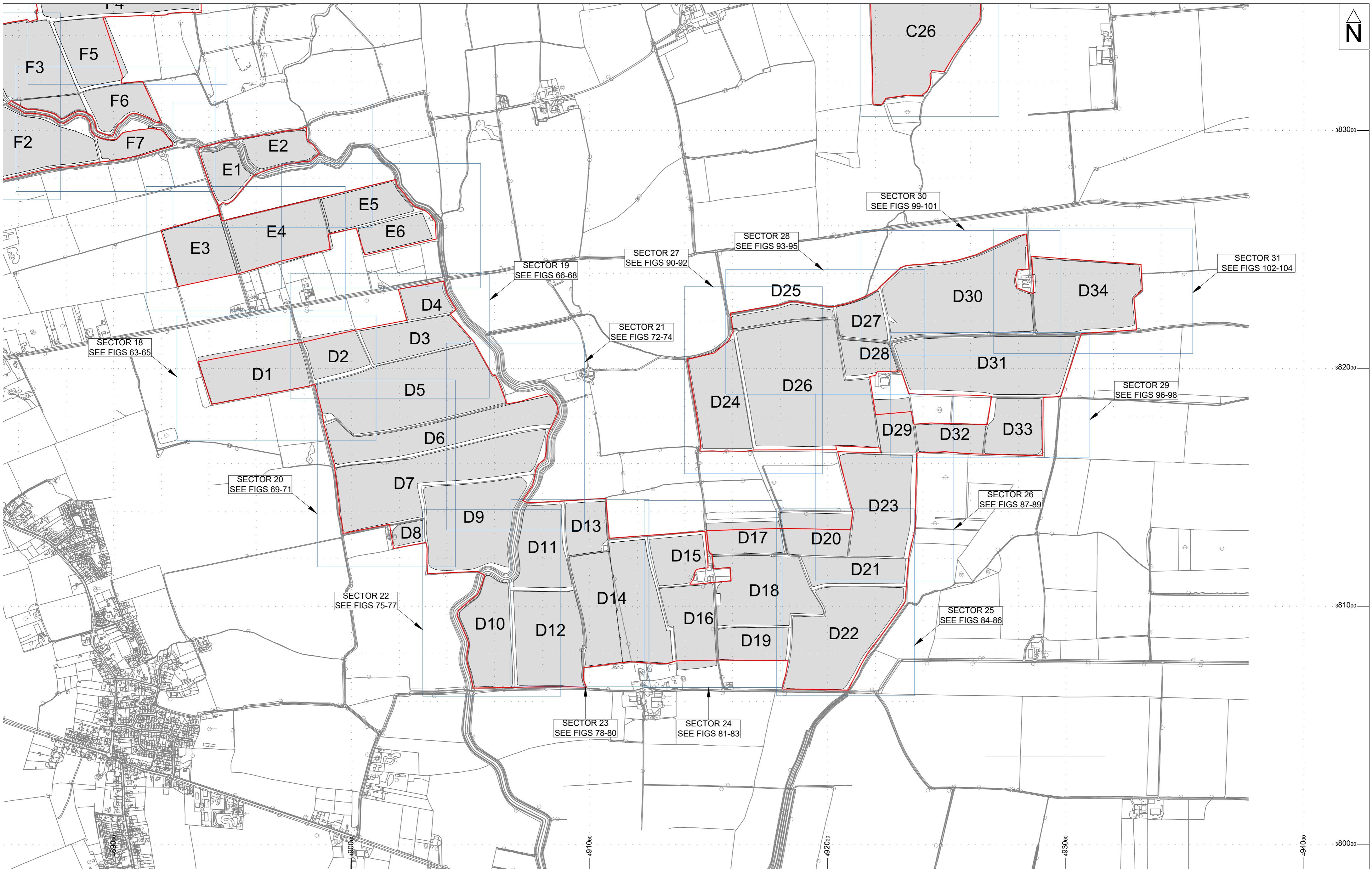
Title	
	SURVEY AREA
	SECTOR BOUNDARY

Interpretation					
	FERROUS		RIDGE & FURROW		UNCERTAIN
	SERVICE PIPE		AGRICULTURAL		ARCHAEOLOGY?
	MAGNETIC DISTURBANCE		FORMER FIELD BOUNDARY		ARCHAEOLOGY
	FIELD DRAIN		GEOLOGY		INTERFERENCE

0 400m

1:10,000 @ A2

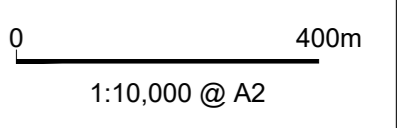
Fig. 5

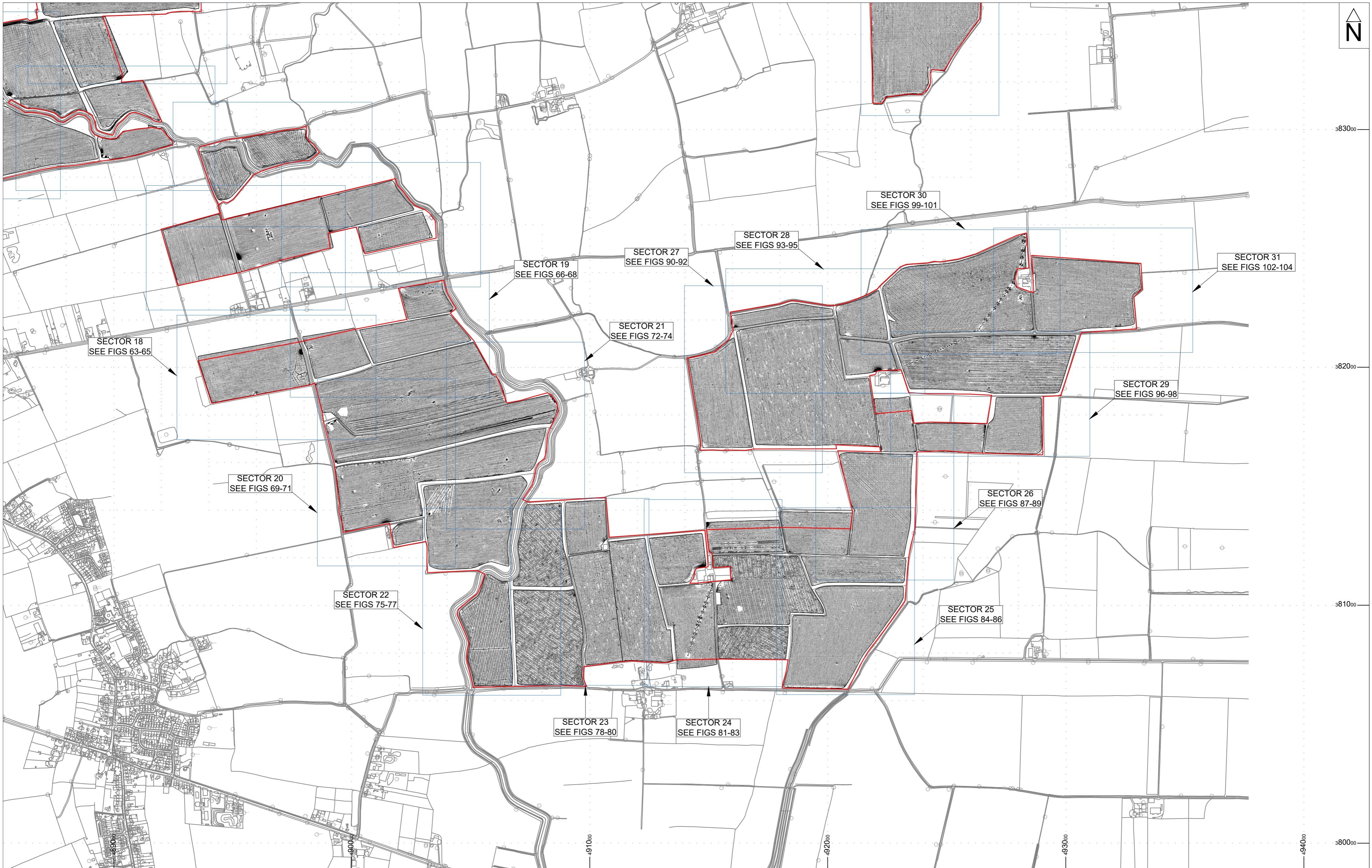



© ASWYAS 2022.  
 Archaeological Services W Y A S.  
 Nepsaw Lane South, Morley, LS27 7JQ  
 Tel: 0113 535 0163 Email: archaeology@wys.org.uk  
 Project ID: XB85\_CWB21 Cottam 1  
 Location of survey area D



Title	
	SURVEY AREA
	SECTOR BOUNDARY
	FIELD NUMBERS
	SECTOR BOUNDARY

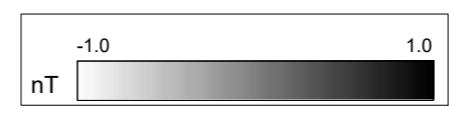
Fig. 6





 © ASWYAS 2022.  
 Archaeological Services W Y A S.  
 Nephaw Lane South, Morley, LS27 7JQ  
 Tel: 0113 535 0163 Email: archaeology@wys.org.uk  
 Project ID: XB85\_CWB21 Cottam 1  
 Area D showing processed magnetometer data

**Title**  
 SURVEY AREA  
 SECTOR BOUNDARY

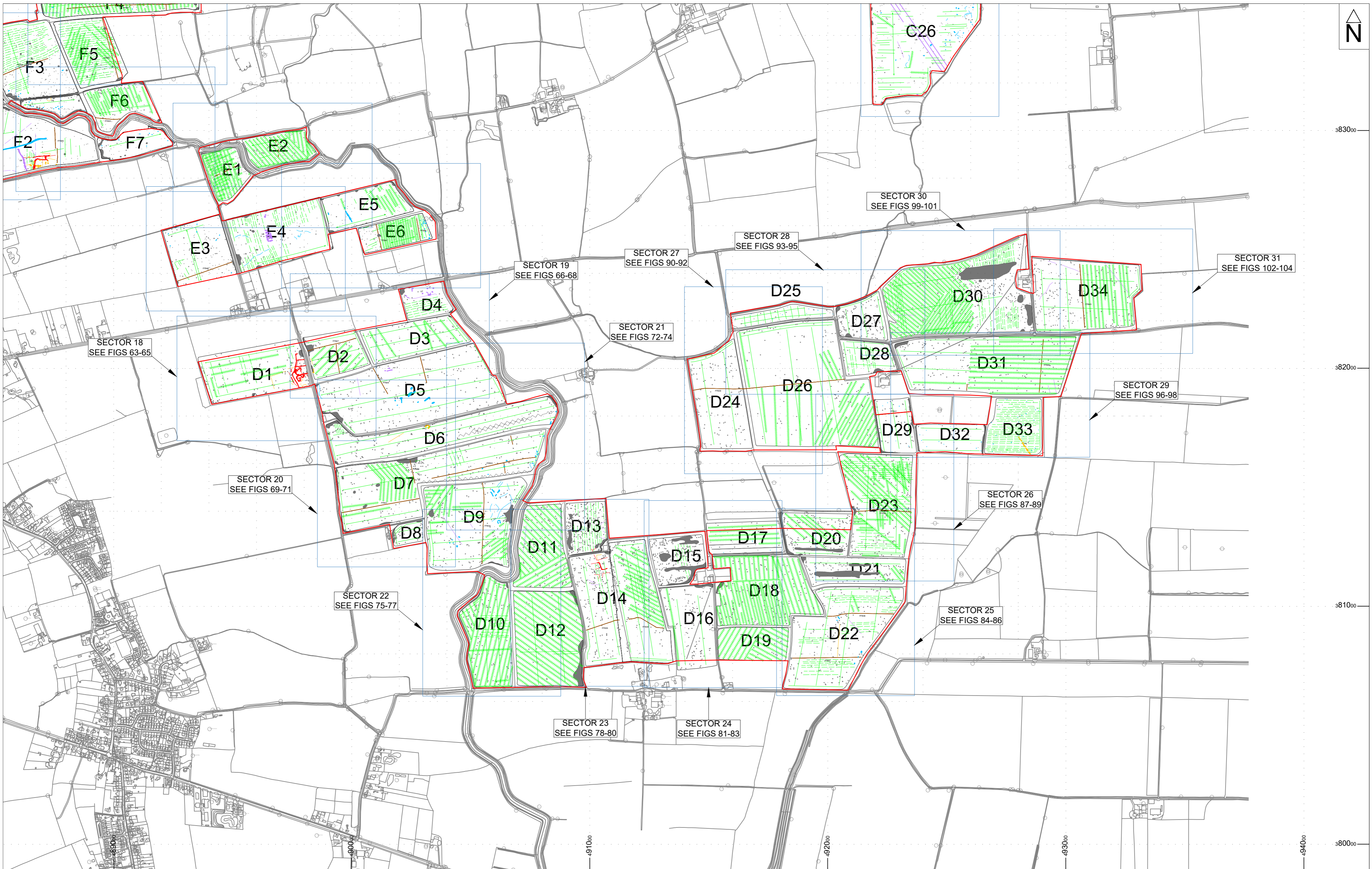



0 400m  
 1:10,000 @ A2



Fig. 7













Reproduced from the Ordnance Survey mapping with the permission of the Controller of Her Majesty's Stationery Office.  
 © Crown Copyright. Unauthorised reproduction infringes Crown copyright and may lead to prosecution or civil proceedings.  
 Digital data supplied by the Ordnance Survey, 2022.





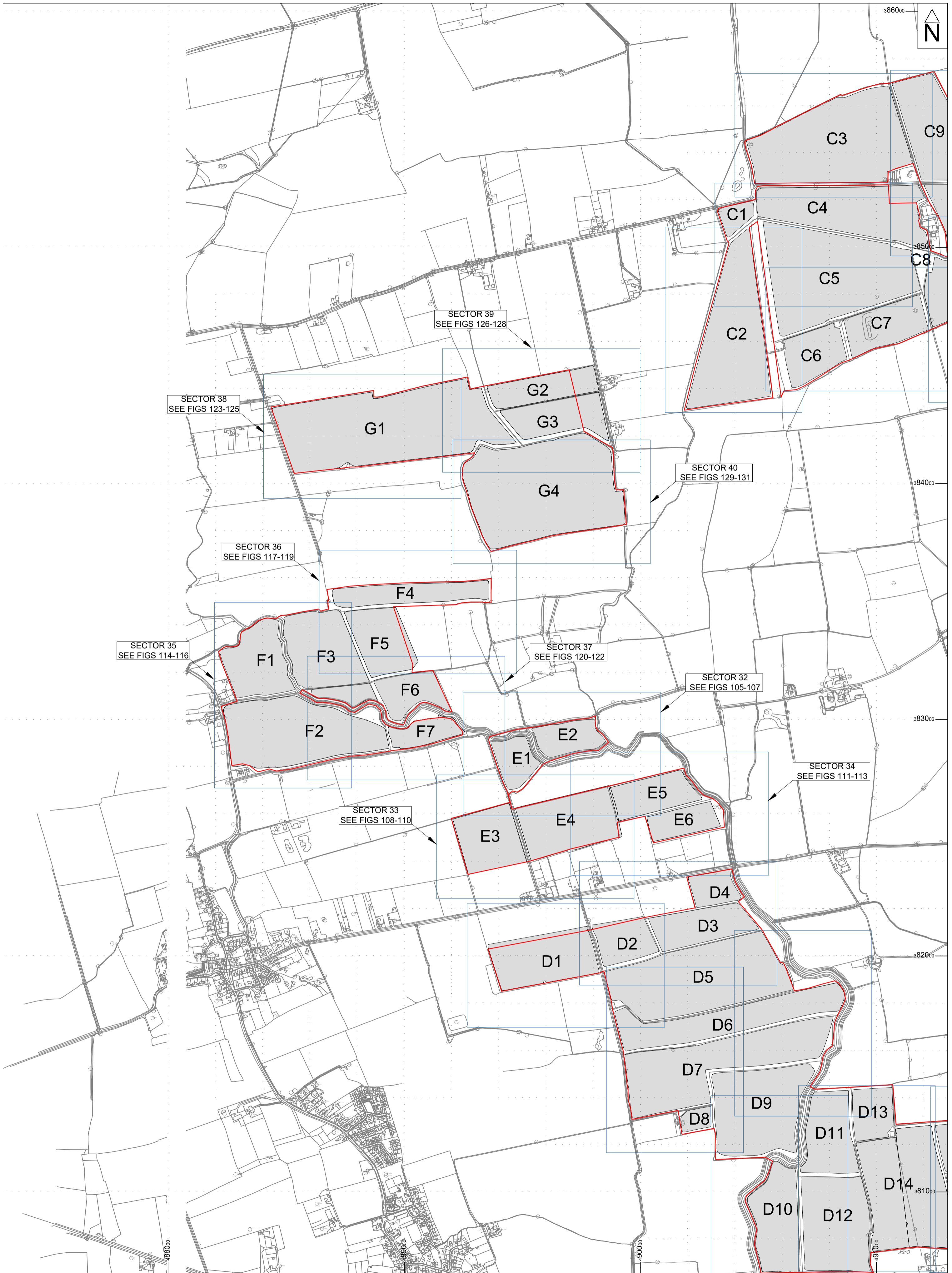
 © ASWYAS 2022.  
 Archaeological Services W Y A S  
 Nephshaw Lane South, Morley, LS27 7JQ  
 Tel: 0113 535 0163 Email: archaeology@wys.org.uk  
 Project ID: XB85\_CWB21 Cottam 1  
 Area D showing interpretation of magnetometer data

Title	
	SURVEY AREA
	SECTOR BOUNDARY

Interpretation			
	FERROUS		RIDGE & FURROW
	SERVICE PIPE		AGRICULTURAL
	MAGNETIC DISTURBANCE		FORMER FIELD BOUNDARY
	FIELD DRAIN		GEOLOGY
	UNCERTAIN		ARCHAEOLOGY?
	ARCHAEOLOGY		INTERFERENCE

0 400m  
 1:10,000 @ A2

Fig. 8






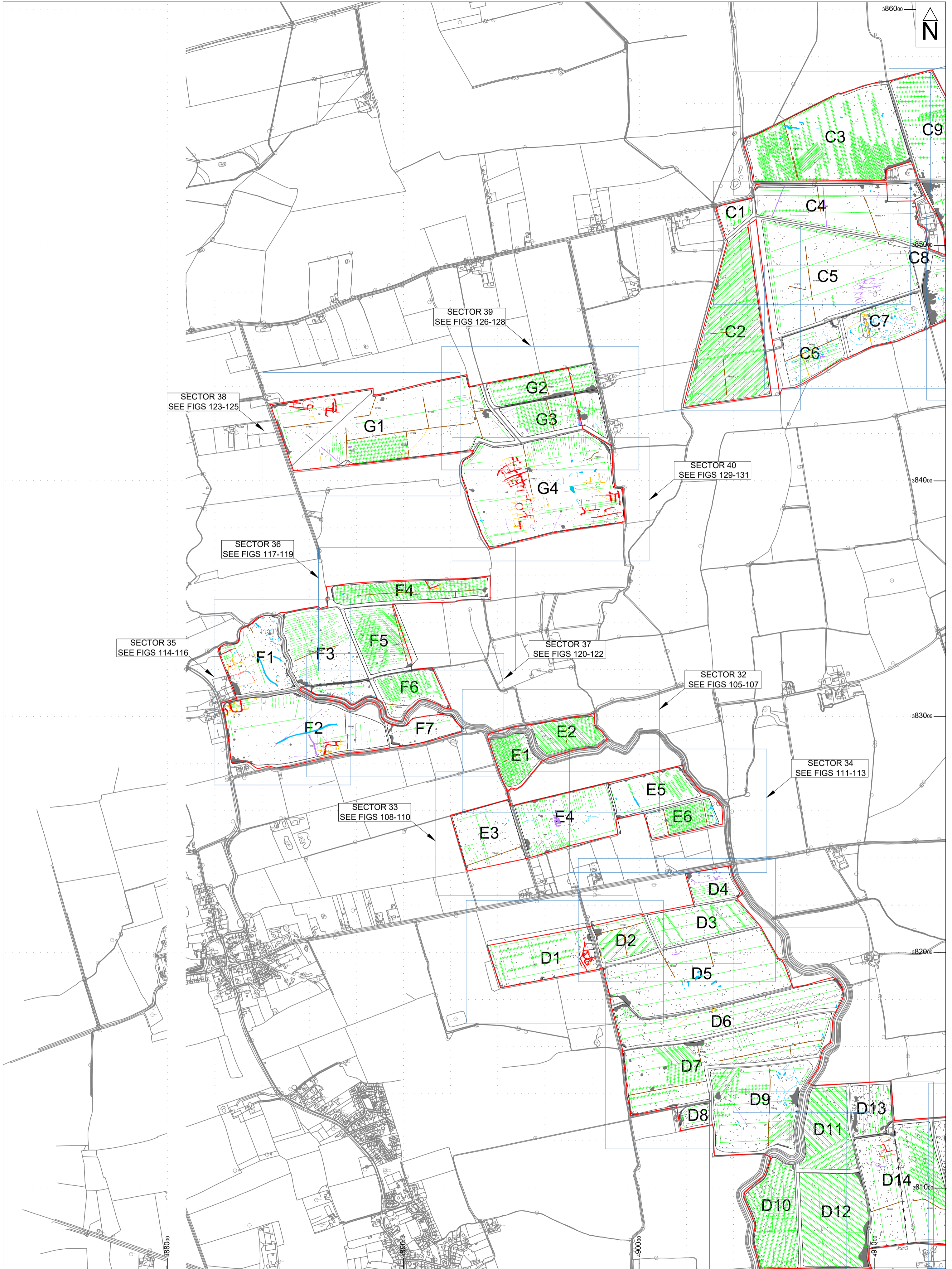
Title	
	SURVEY AREA
	F1 FIELD NUMBERS
	SECTOR BOUNDARY

Fig. 9




















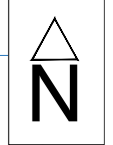

Title		Interpretation					
	SURVEY AREA		FERROUS		RIDGE & FURROW		UNCERTAIN
	SECTOR BOUNDARY		SERVICE PIPE		AGRICULTURAL		ARCHAEOLOGY?
			MAGNETIC DISTURBANCE		FORMER FIELD BOUNDARY		ARCHAEOLOGY
			FIELD DRAIN		GEOLOGY		INTERFERENCE

Fig. 11





 © ASWYAS 2022.  
 Archaeological Services W Y A S,  
 Nepsaw Lane South, Morley, LS27 7JQ  
 Tel: 0113 535 0163 Email: archaeology@wys.org.uk

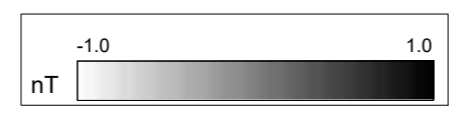
Project ID: XB85\_CWB21 Cottam 1

Processed greyscale magnetometer data; Sector 1

Reproduced from the Ordnance Survey mapping with the permission of the Controller of Her Majesty's Stationery Office. © Crown Copyright. Unauthorised reproduction infringes Crown copyright and may lead to prosecution or civil proceedings. Digital data supplied by the client, Lanes Services, 2022.


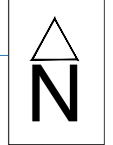
Title


 SECTOR BOUNDARY



1:1,500 @ A2


Fig. 12




 © ASWYAS 2022.  
 Archaeological Services W Y A S.  
 Nepsshaw Lane South, Morley, LS27 7JQ  
 Tel: 0113 535 0163 Email: archaeology@wya.org.uk

Project ID: XB85\_CWB21 Cottam 1  
 XY trace plot of minimally processed magnetometer data;  
 Sector 1

Reproduced from the Ordnance Survey mapping with the permission of the Controller of Her Majesty's Stationery Office.  
 © Crown Copyright. Unauthorised reproduction infringes Crown copyright and may lead to prosecution or civil proceedings.  
 Digital data supplied by the Ordnance Survey, 2022.

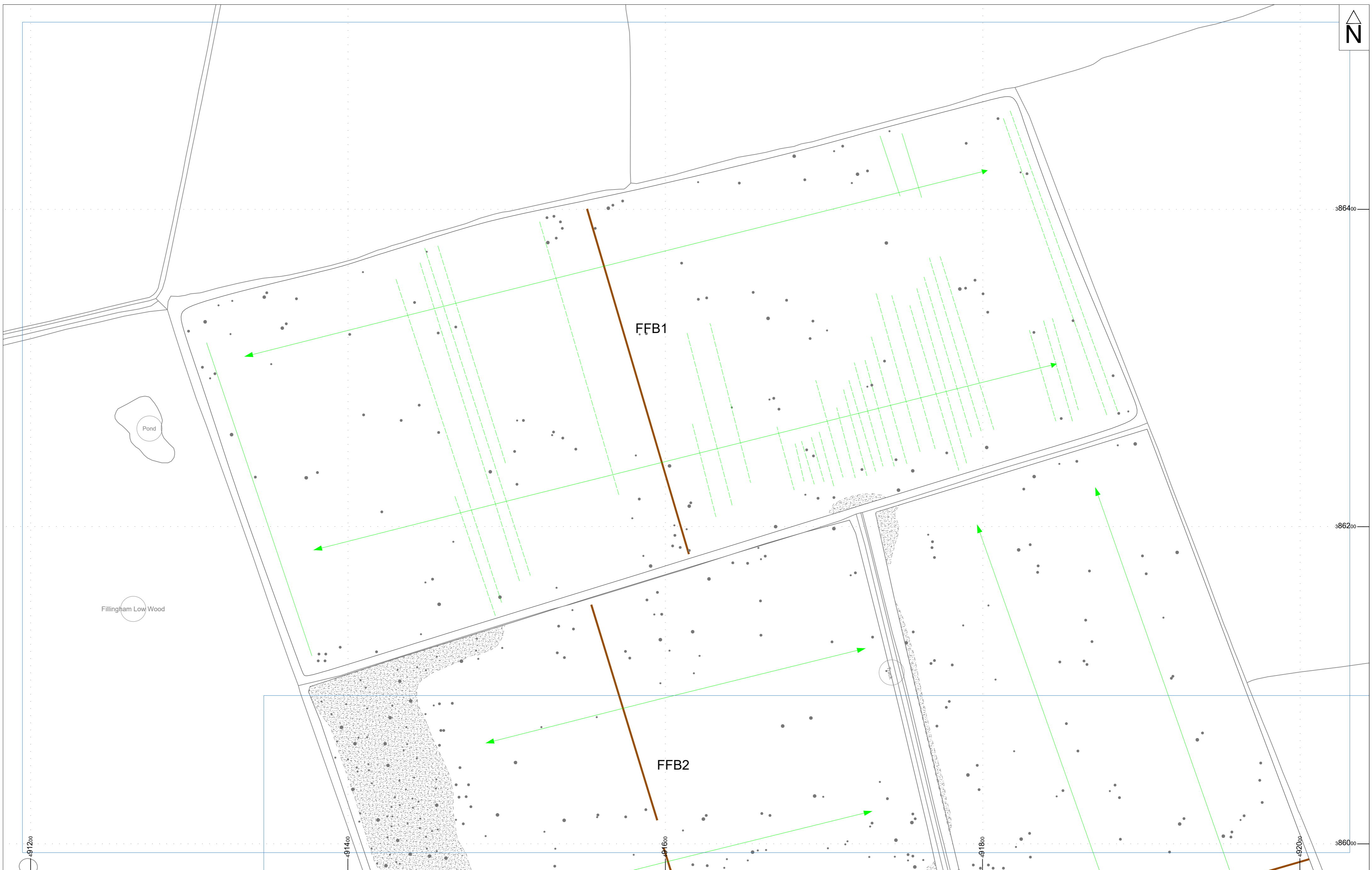
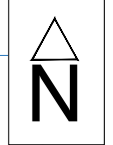
**Title**  
 SECTOR BOUNDARY


15.0 nT/cm

0 60m

1:1,500 @ A2







Fig. 13




 © ASWYAS 2022.  
 Archaeological Services W Y A S,  
 Nepsaw Lane South, Morley, LS27 7JQ  
 Tel: 0113 535 0163 Email: archaeology@wys.org.uk

Project ID: XB85\_CWB21 Cottam 1  
 Interpretation of magnetometer data; Sector 1


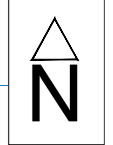
Reproduced from the Ordnance Survey mapping with the permission of the Controller of Her Majesty's Stationery Office.  
 © Crown Copyright. Unauthorised reproduction infringes Crown copyright and may lead to prosecution or civil proceedings.  
 Digital data supplied by the Ordnance Survey, 2022.


Title		Interpretation	
	SECTOR BOUNDARY		FERROUS
	AGRICULTURAL		MAGNETIC DISTURBANCE
	FORMER FIELD BOUNDARY		RIDGE & FURROW



1:1,500 @ A2

Fig. 14

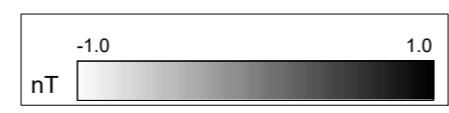



 © ASWYAS 2022.  
 Archaeological Services W Y A S.  
 Nephaw Lane South, Morley, LS27 7JQ  
 Tel: 0113 535 0163 Email: archaeology@wys.org.uk

Project ID: XB85\_CWB21 Cottam 1  
 Processed greyscale magnetometer data; Sector 2

Reproduced from the Ordnance Survey mapping with the permission of the Controller of Her Majesty's Stationery Office.  
 © Crown Copyright. Unauthorised reproduction infringes Crown copyright and may lead to prosecution or civil proceedings.  
 Digital data supplied by the Ordnance Survey, 2022.

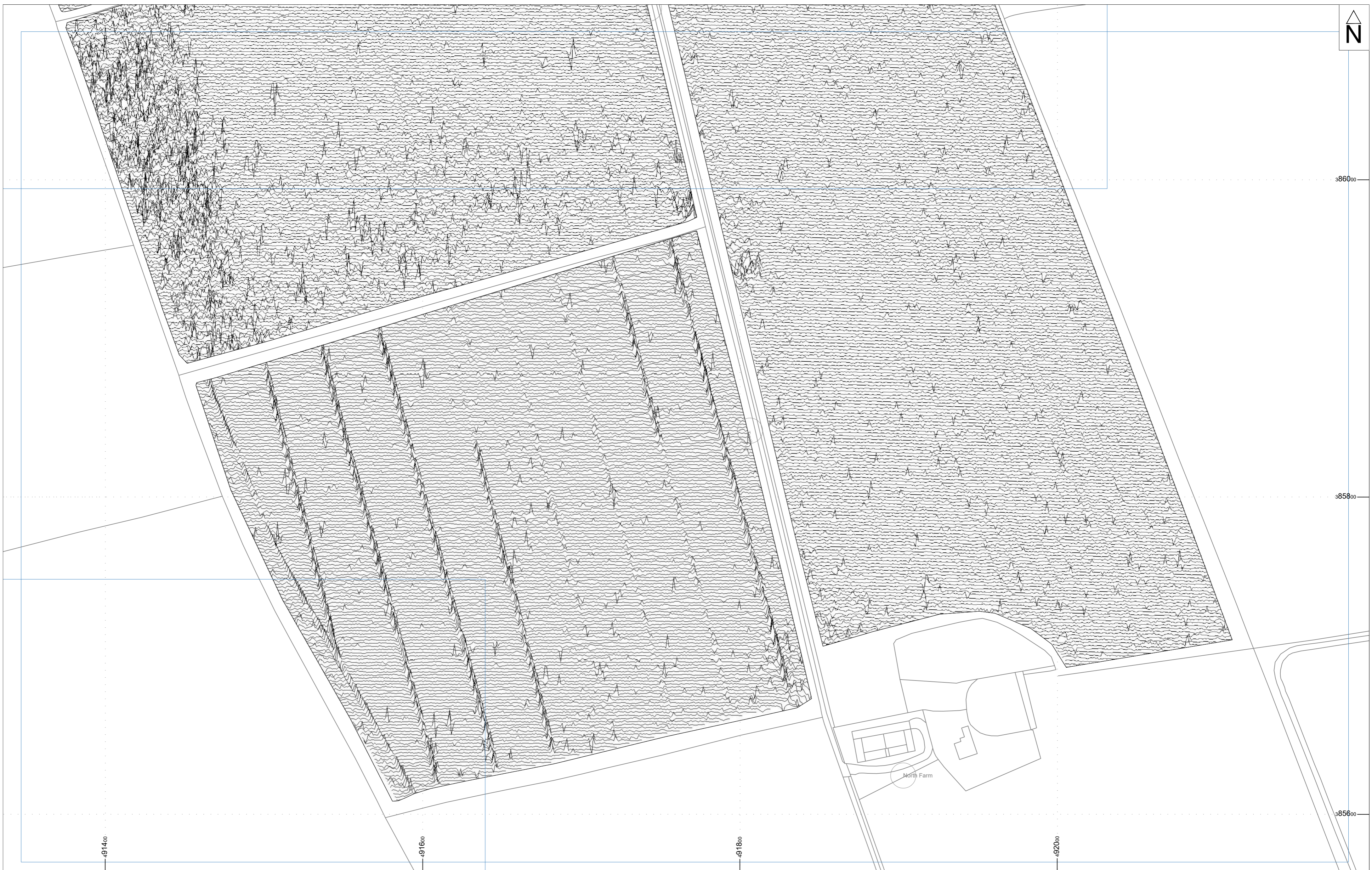
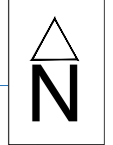
**Title**  
 SECTOR BOUNDARY



1:1,500 @ A2

Fig. 15





386000

385800


385600

491400

491600

491800


492000


 © ASWYAS 2022.  
 Archaeological Services W Y A S.  
 Nepsaw Lane South, Morley, LS27 7JQ  
 Tel: 0113 535 0163 Email: archaeology@wys.org.uk

Project ID: XB85\_CWB21 Cottam 1  
 XY trace plot of minimally processed magnetometer data;  
 Sector 2

Reproduced from the Ordnance Survey mapping with the permission of the Controller of Her Majesty's Stationery Office.  
 © Crown Copyright. Unauthorised reproduction infringes Crown copyright and may lead to prosecution or civil proceedings.  
 Digital data supplied by the Ordnance Survey, 2022.

Title

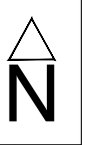
 SECTOR BOUNDARY


15.0 nT/cm

0 60m

1:1,500 @ A2

Fig. 16





 © ASWYAS 2022.  
 Archaeological Services W Y A S.  
 Nephaw Lane South, Morley, LS27 7JQ  
 Tel: 0113 535 0163 Email: archaeology@wys.org.uk






Project ID: XB85\_CWB21 Cottam 1  
 Interpretation of magnetometer data; Sector 2

Reproduced from the Ordnance Survey mapping with the permission of the Controller of Her Majesty's Stationery Office.  
 © Crown Copyright. Unauthorised reproduction infringes Crown copyright and may lead to prosecution or civil proceedings.  
 Digital data supplied by the Ordnance Survey, 2022.

**Title**

 SECTOR BOUNDARY

**Interpretation**


 FERROUS	 AGRICULTURAL
 MAGNETIC DISTURBANCE	 FORMER FIELD BOUNDARY
 FIELD DRAIN	



1:1,500 @ A2

Fig. 17



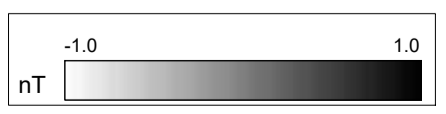

 © ASWYAS 2022.  
 Archaeological Services W Y A S,  
 Nephaw Lane South, Morley, LS27 7JQ  
 Tel: 0113 535 0163 Email: archaeology@wys.org.uk

Project ID: XB85\_CWB21 Cottam 1

Processed greyscale magnetometer data; Sector 3

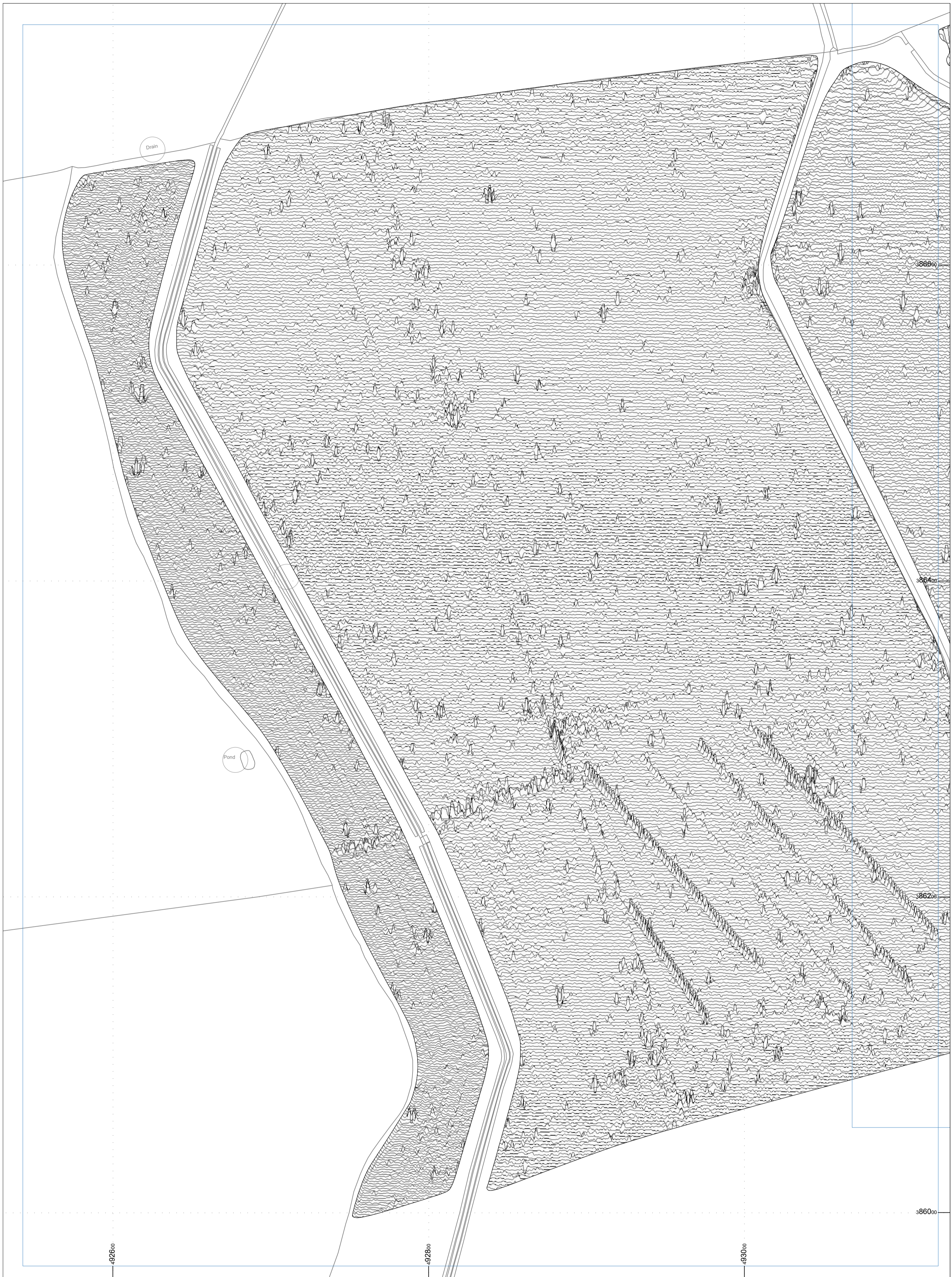
Reproduced from the Ordnance Survey mapping with the permission of the Controller of Her Majesty's Stationery Office. © Crown Copyright. Unauthorised reproduction infringes Crown copyright and may lead to prosecution or civil proceedings. Digital data supplied by the client, Lingers Services, 2022.


Title  
 SECTOR BOUNDARY



1:1,500 @ A2


Fig. 18




 © ASWYAS 2022.  
 Archaeological Services W Y A S,  
 Nephaw Lane South, Morley, LS27 7JQ  
 Tel: 0113 535 0163 Email: archaeology@wys.org.uk

Project ID: XB85\_CWB21 Cottam 1  
 XY trace plot of minimally processed magnetometer data;  
 Sector 3

Reproduced from the Ordnance Survey mapping with the permission of the Controller of Her Majesty's Stationery Office.  
 © Crown Copyright. Unauthorised reproduction infringes Crown copyright and may lead to prosecution or civil proceedings.  
 Digital data supplied by the client, Lingers Services, 2022

Title  
 SECTOR BOUNDARY

15.0 nT/cm


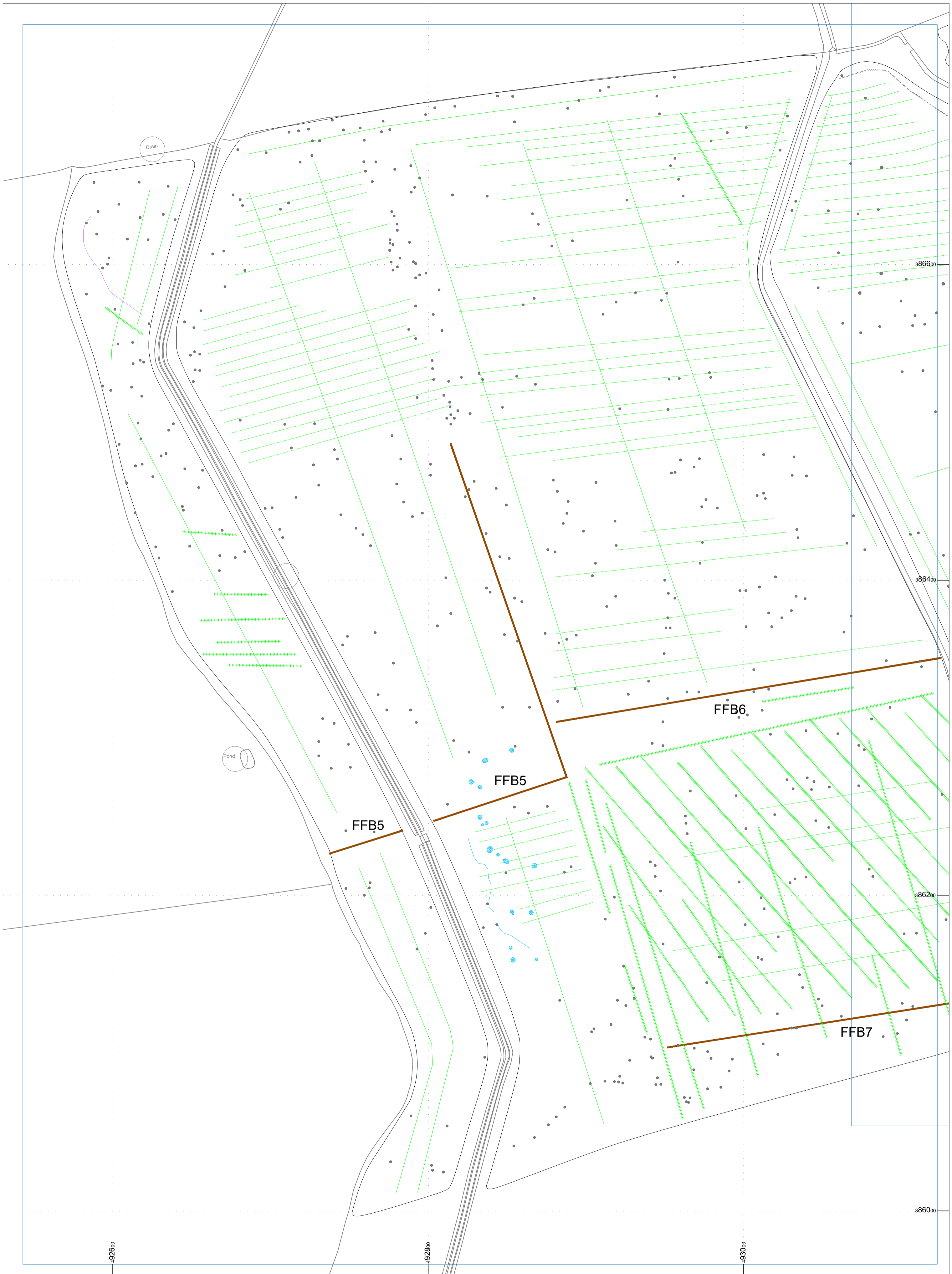

0  60m  
 1:1,500 @ A2


Fig. 19

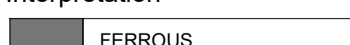
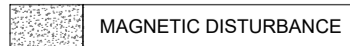

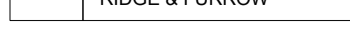



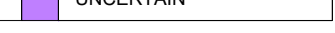



 © ASWYAS 2022.  
 Archaeological Services W Y A S,  
 Nephaw Lane South, Morley, LS27 7JQ  
 Tel: 0113 535 0163 Email: archaeology@wys.org.uk

Project ID: XB85\_CWB21 Cottam 1  
 Interpretation of magnetometer data; Sector 3

Reproduced from the Ordnance Survey mapping with the permission of the Controller of Her Majesty's Stationery Office.  
 © Crown Copyright. Unauthorised reproduction infringes Crown copyright and may lead to prosecution or civil proceedings.  
 Digital data supplied by the client, Lingers Services, 2022

Title	
	SECTOR BOUNDARY

Interpretation	
	FERROUS
	MAGNETIC DISTURBANCE
	FIELD DRAIN
	RIDGE & FURROW
	AGRICULTURAL
	FORMER FIELD BOUNDARY
	GEOLOGY
	UNCERTAIN

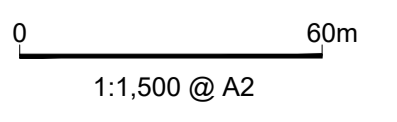
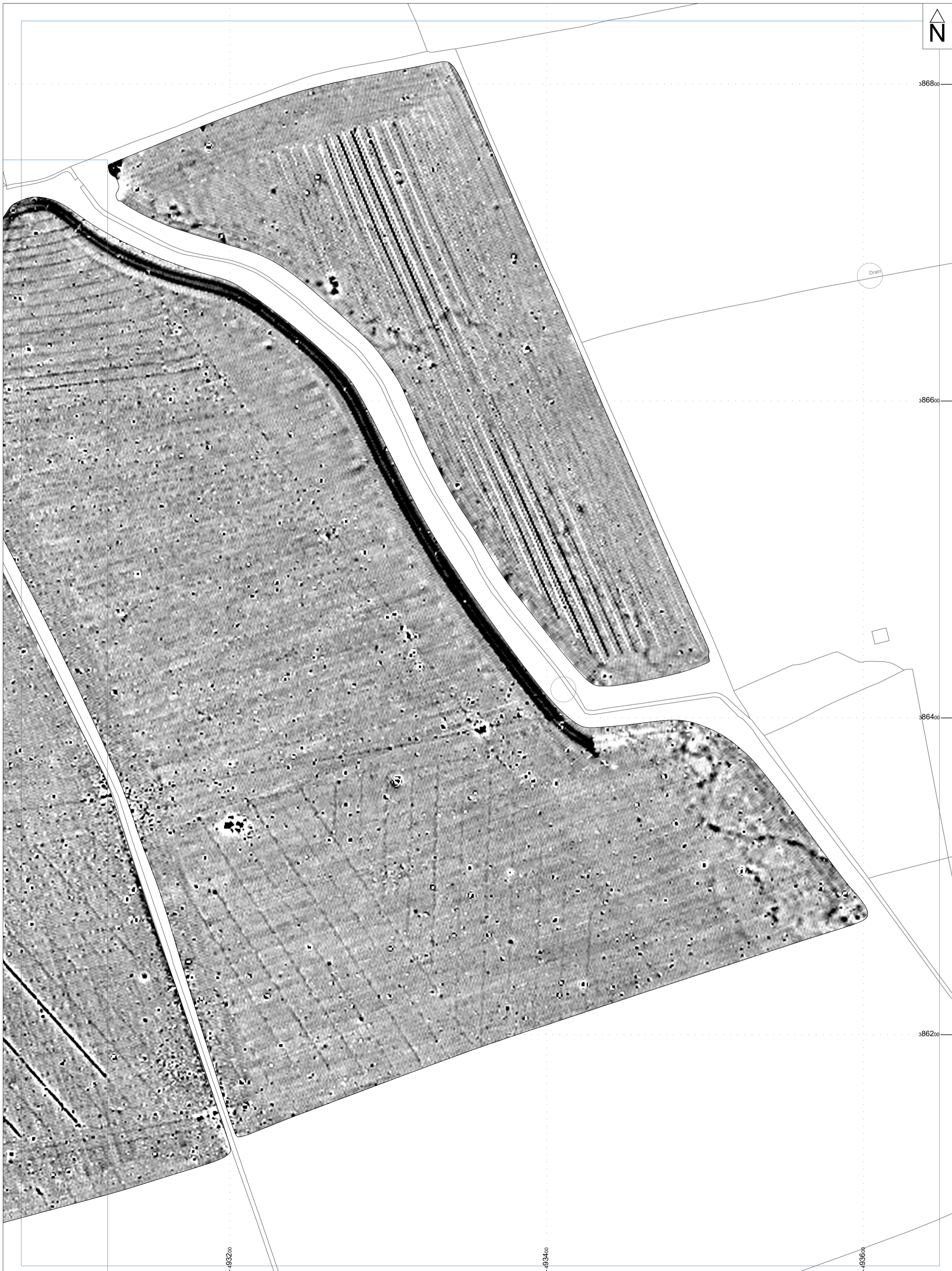


Fig. 20



3868.00

3866.00

3864.00

3862.00

932.00

934.00

936.00



© ASWYAS 2022.  
Archaeological Services W Y A S,  
Nepshaw Lane South, Morley, LS27 7JQ

Tel: 0113 535 0163 Email: [archaeology@wys.org.uk](mailto:archaeology@wys.org.uk)

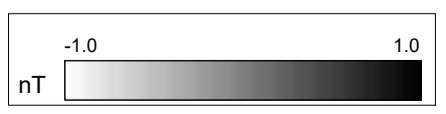
Project ID: XB85\_CWB21 Cottam 1

Processed greyscale magnetometer data; Sector 4

Reproduced from the Ordnance Survey mapping with the permission of the Controller of Her Majesty's Stationery Office.  
© Crown Copyright. Unauthorised reproduction infringes Crown copyright and may lead to prosecution or civil proceedings.  
Digital data supplied by the client, Langens Services, 2022

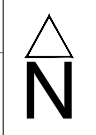
Fig. 21


Title  
SECTOR BOUNDARY



0 60m

1:1,500 @ A2





 © ASWYAS 2022.  
 Archaeological Services W Y A S.  
 Nephaw Lane South, Morley, LS27 7JQ  
 Tel: 0113 535 0163 Email: archaeology@wysa.org.uk

Project ID: XB85\_CWB21 Cottam 1  
 XY trace plot of minimally processed magnetometer data;  
 Sector 4

Reproduced from the Ordnance Survey mapping with the permission of the Controller of Her Majesty's Stationery Office.  
 © Crown Copyright. Unauthorised reproduction infringes Crown copyright and may lead to prosecution or civil proceedings.  
 Digital data supplied by the client, Lingers Services, 2022

Title


 SECTOR BOUNDARY

15.0 nT/cm

0 60m


1:1,500 @ A2












 © ASWYAS 2022.  
 Archaeological Services W Y A S.  
 Nephaw Lane South, Morley, LS27 7JQ  
 Tel: 0113 535 0163 Email: archaeology@wya.org.uk

Project ID: XB85\_CWB21 Cottam 1  
 Interpretation of magnetometer data; Sector 4

Reproduced from the Ordnance Survey mapping with the permission of the Controller of Her Majesty's Stationery Office.  
 © Crown Copyright. Unauthorised reproduction infringes Crown copyright and may lead to prosecution or civil proceedings.  
 Digital data supplied by the client, Lingers Services, 2022

Title	
	SECTOR BOUNDARY

Interpretation			
	FERROUS		AGRICULTURAL
	MAGNETIC DISTURBANCE		FORMER FIELD BOUNDARY
	FIELD DRAIN		GEOLOGY
	RIDGE & FURROW		INTERFERENCE

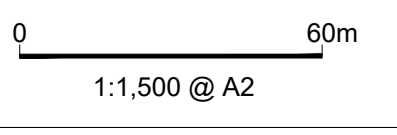




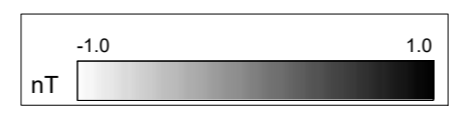
Fig. 23






 © ASWYAS 2022.  
 Archaeological Services W Y A S,  
 Nepsaw Lane South, Morley, LS27 7JQ  
 Tel: 0113 535 0163 Email: archaeology@wys.org.uk  
 Project ID: XB85\_CWB21 Cottam 1  
 Processed greyscale magnetometer data; Sector 5

Title  
 SECTOR BOUNDARY





0 60m

1:1,500 @ A2

Fig. 24

Reproduced from the Ordnance Survey mapping with the permission of the Controller of Her Majesty's Stationery Office.  
 © Crown Copyright. Unauthorised reproduction infringes Crown copyright and may lead to prosecution or civil proceedings.  
 Digital data supplied by the client, Langan Services, 2022.




 © ASWYAS 2022.  
 Archaeological Services W Y A S.  
 Nephshaw Lane South, Morley, LS27 7JQ  
 Tel: 0113 535 0163 Email: archaeology@wys.org.uk

Project ID: XB85\_CWB21 Cottam 1  
 XY trace plot of minimally processed magnetometer data;  
 Sector 5

Reproduced from the Ordnance Survey mapping with the permission of the Controller of Her Majesty's Stationery Office.  
 © Crown Copyright. Unauthorised reproduction infringes Crown copyright and may lead to prosecution or civil proceedings.  
 Digital data supplied by the Ordnance Survey, 2022.

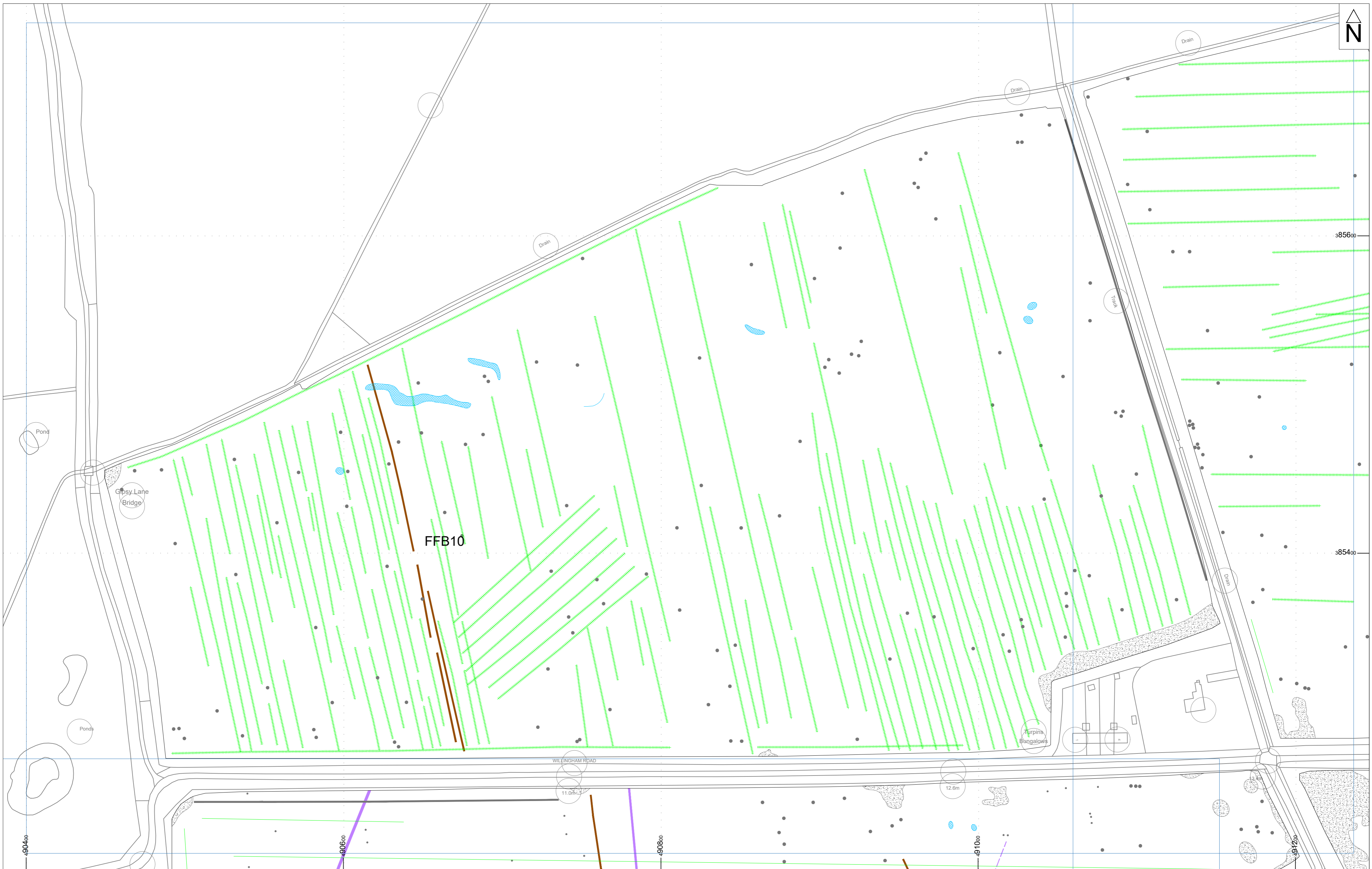
**Title**  
 SECTOR BOUNDARY


15.0 nT/cm

0 60m

1:1,500 @ A2


Fig. 25












 © ASWYAS 2022.  
 Archaeological Services W Y A S.  
 Nephaw Lane South, Morley, LS27 7JQ  
 Tel: 0113 535 0163 Email: archaeology@wya.org.uk

Project ID: XB85\_CWB21 Cottam 1  
 Interpretation of magnetometer data; Sector 5


Reproduced from the Ordnance Survey mapping with the permission of the Controller of Her Majesty's Stationery Office.  
 © Crown Copyright. Unauthorised reproduction infringes Crown copyright and may lead to prosecution or civil proceedings.  
 Digital data supplied by the Ordnance Survey, 2022.


Title	
	SECTOR BOUNDARY

Interpretation	
	FERROUS
	SERVICE PIPE
	MAGNETIC DISTURBANCE
	FIELD DRAIN
	AGRICULTURAL
	FORMER FIELD BOUNDARY
	GEOLOGY
	UNCERTAIN

0 60m  
 1:1,500 @ A2

Fig. 26

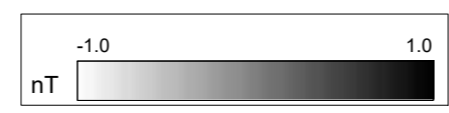



 © ASWYAS 2022.  
 Archaeological Services W Y A S.  
 Nephshaw Lane South, Morley, LS27 7JQ  
 Tel: 0113 535 0163 Email: archaeology@wys.org.uk

Project ID: XB85\_CWB21 Cottam 1  
 Processed greyscale magnetometer data; Sector 6


Reproduced from the Ordnance Survey mapping with the permission of the Controller of Her Majesty's Stationery Office.  
 © Crown Copyright. Unauthorised reproduction infringes Crown copyright and may lead to prosecution or civil proceedings.  
 Digital data supplied by the client, Langan Services, 2022.


Title  
 SECTOR BOUNDARY



1:1,500 @ A2

Fig. 27




 © ASWYAS 2022.  
 Archaeological Services W Y A S  
 Nepsshaw Lane South, Morley, LS27 7JQ  
 Tel: 0113 535 0163 Email: archaeology@wys.org.uk

Project ID: XB85\_CWB21 Cottam 1  
 XY trace plot of minimally processed magnetometer data;  
 Sector 6

Reproduced from the Ordnance Survey mapping with the permission of the Controller of Her Majesty's Stationery Office.  
 © Crown Copyright. Unauthorised reproduction infringes Crown copyright and may lead to prosecution or civil proceedings.  
 Digital data supplied by the client, Langan Services, 2022.

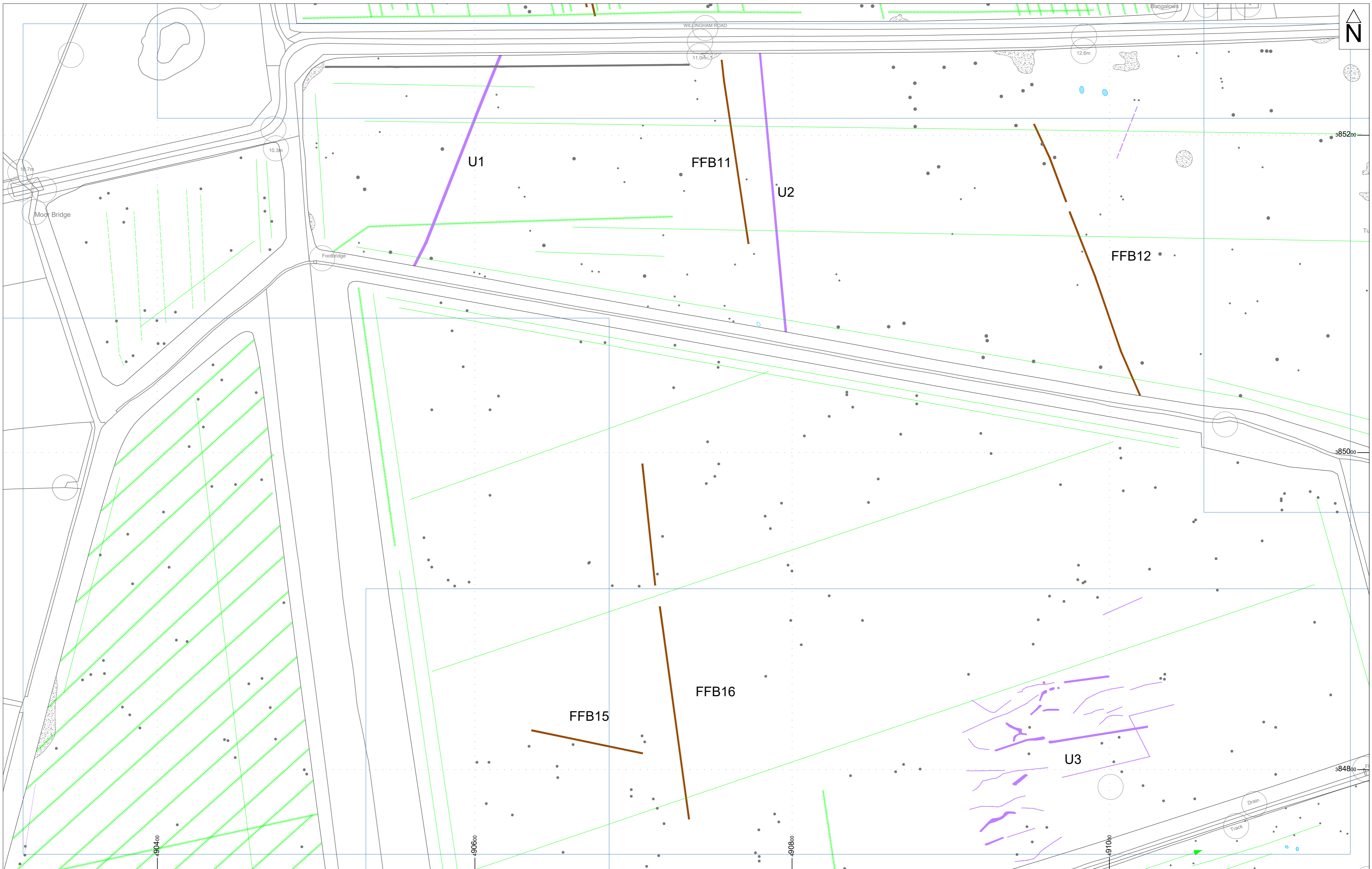
**Title**  
 SECTOR BOUNDARY


15.0 nT/cm

0 60m

1:1,500 @ A2


Fig. 28











 © ASWYAS 2022.  
 Archaeological Services W Y A S.  
 Nephshaw Lane South, Morley, LS27 7JQ  
 Tel: 0113 535 0163 Email: archaeology@wys.org.uk

Project ID: XB85\_CWB21 Cottam 1  
 Interpretation of magnetometer data; Sector 6

Reproduced from the Ordnance Survey mapping with the permission of the Controller of Her Majesty's Stationery Office.  
 © Crown Copyright. Unauthorised reproduction infringes Crown copyright and may lead to prosecution or civil proceedings.  
 Digital data supplied by the Ordnance Survey, 2022.

Title	
	SECTOR BOUNDARY

Interpretation	
	FERROUS
	MAGNETIC DISTURBANCE
	FIELD DRAIN
	RIDGE & FURROW
	AGRICULTURAL
	FORMER FIELD BOUNDARY
	UNCERTAIN

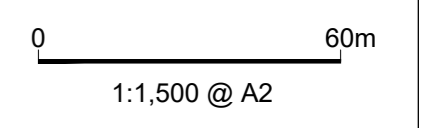
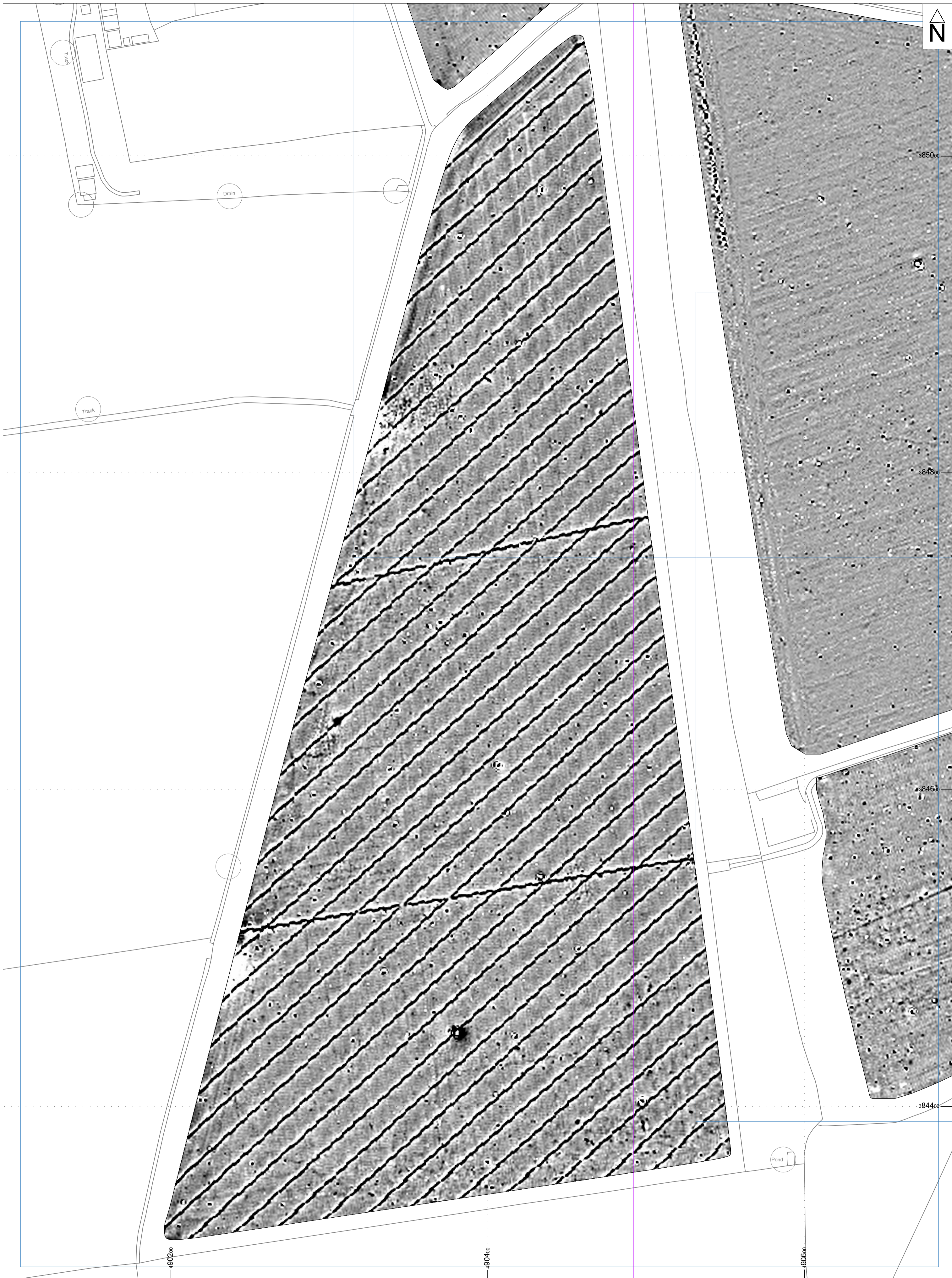



Fig. 29



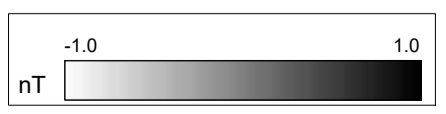

 © ASWYAS 2022.  
 Archaeological Services W Y A S.  
 Nephaw Lane South, Morley, LS27 7JQ  
 Tel: 0113 535 0163 Email: archaeology@wys.org.uk

Project ID: XB85\_CWB21 Cottam 1

Processed greyscale magnetometer data; Sector 7

Reproduced from the Ordnance Survey mapping with the permission of the Controller of Her Majesty's Stationery Office. © Crown Copyright. Unauthorised reproduction infringes Crown copyright and may lead to prosecution or civil proceedings. Digital data supplied by the client, Lancers Services, 2022.


Title  
 SECTOR BOUNDARY



1:1,500 @ A2


Fig. 30




 © ASWYAS 2022.  
 Archaeological Services W Y A S.  
 Nephaw Lane South, Morley, LS27 7JQ  
 Tel: 0113 535 0163 Email: archaeology@wya.org.uk

Project ID: XB85\_CWB21 Cottam 1  
 XY trace plot of minimally processed magnetometer data;  
 Sector 7

Reproduced from the Ordnance Survey mapping with the permission of the Controller of Her Majesty's Stationery Office.  
 © Crown Copyright. Unauthorised reproduction infringes Crown copyright and may lead to prosecution or civil proceedings.  
 Digital data supplied by the client, Lingers Services, 2022

Title  
 SECTOR BOUNDARY

15.0 nT/cm


0 60m

1:1,500 @ A2

Fig. 31






 © ASWYAS 2022.  
 Archaeological Services W Y A S.  
 Nephaw Lane South, Morley, LS27 7JQ  
 Tel: 0113 535 0163 Email: archaeology@wys.org.uk

Project ID: XB85\_CWB21 Cottam 1  
 Interpretation of magnetometer data; Sector 7

Reproduced from the Ordnance Survey mapping with the permission of the Controller of Her Majesty's Stationery Office.  
 © Crown Copyright. Unauthorised reproduction infringes Crown copyright and may lead to prosecution or civil proceedings.  
 Digital data supplied by the client, Lingers Services, 2022

Title	
	SECTOR BOUNDARY

Interpretation	
	FERROUS
	MAGNETIC DISTURBANCE
	FIELD DRAIN
	AGRICULTURAL
	FORMER FIELD BOUNDARY
	GEOLOGY

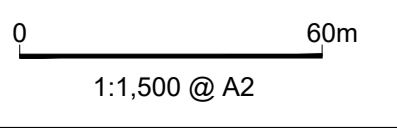




Fig. 32

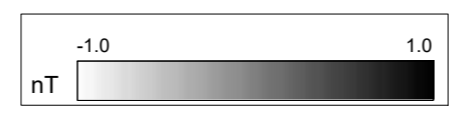



 © ASWYAS 2022.  
 Archaeological Services W Y A S.  
 Nepsshaw Lane South, Morley, LS27 7JQ  
 Tel: 0113 535 0163 Email: archaeology@wys.org.uk

Project ID: XB85\_CWB21 Cottam 1  
 Processed greyscale magnetometer data; Sector 8

Reproduced from the Ordnance Survey mapping with the permission of the Controller of Her Majesty's Stationery Office.  
 © Crown Copyright. Unauthorised reproduction infringes Crown copyright and may lead to prosecution or civil proceedings.  
 Digital data supplied by the client, Langan Services, 2022.

Title  
 SECTOR BOUNDARY



1:1,500 @ A2

Fig. 33